SANDIA REPORT
SAND99–1775

Printed September 1999

Sandia National Laboratories/New Mexico Geographic Data Atlas

Denise Bleakly and Lisa Eshelman

Prepared by
Sandia National Laboratories
Albuquerque, New Mexico 87185 and Livermore, California 94550

Sandia is a multiprogram laboratory operated by Sandia Corporation, a Lockheed Martin Company, for the United States Department of Energy under Contract DE-AC04-94AL85000.

Approved for public release; further dissemination unlimited.

Sandia National Laboratories

SAND99-1775
Unlimited Release
Printed September 1999

Sandia National Laboratories/New Mexico Geographic Data Atlas

Denise Bleakly, Editor
Environmental Analysis
Sandia National Laboratories
P.O. Box 5800 MS 0720
Albuquerque, NM 87185-0720

Lisa Eshelman
The Plus Group
1512 D Wyoming Blvd. NE
Albuquerque, New Mexico 87112

Abstract

The *Sandia National Laboratories/New Mexico Geographic Data Atlas* contains a comprehensive overview of the types of geographic data available for the Sandia National Laboratories/New Mexico site. It presents the digital spatial data as a series of over 100 different maps that represent both environmental and facilities infrastructure data. The types of thematic data that are represented are: general site information; boundaries and special areas of concern; geology; land use; water resources; air quality, meteorology and environmental monitoring; biology and ecology; noise; cultural resources; visual resources; transportation; waste management; sitewaide hydrogeologic report maps; facilities information; notable, selected or infrastructure facilities; and utilities.

This Page
Intentionally Left Blank

Sandia National Laboratories/New Mexico Geographic Data Atlas

INTRODUCTION

The Geographic Data Atlas is published jointly by the Environmental Geographic Information System (EGIS) and the Facilities Geographic Information System (FGIS) to support the data-gathering efforts of Sandia National Laboratories/New Mexico (SNL/NM) for the Sitewide Environmental Impact Statement (SWEIS). This atlas provides the SWEIS staff and contractors with an up-to-date set of maps that accurately portray the types of geographic data available through the Geographic Information Systems (GIS) systems at SNL/NM.

The EGIS provides environmentally related scientific data support and analysis through the implementation of an integrated GIS, relational database management systems (RDBMS) and associated analytical software. EGIS maintains an ARC/INFO GIS database containing more than 2,000 cartographic data layers that represent the environmental and physical characteristics of entities within the Kirtland Air Force Base (KAFB), the whole Kirtland Federal Complex (KFC), and other areas where SNL/NM has responsibility. EGIS creates customized maps that show customer data with respect to the topographic and environmental settings, and themes such as geology, soil types, vegetation, wells, and contaminant sources.

The Facilities Geographic Information System (FGIS) provides facilities-related information on utilities and the utility infrastructure, buildings, roads, and survey monumentation, and any geographically related information on the base mapping of the SNL/NM site. The FGIS updates and maintains the base maps and current digital orthophotography. All of this data is maintained on an INTERGRAPH Modular GIS Environment (MGE) platform.

The EGIS and FGIS have been sharing data since 1991. In Fiscal Year 1996 (FY96), EGIS and FGIS began meeting regularly to discuss responsibilities, problems, common goals and methods to avoid duplication of effort through the development of data-sharing procedures. In FY97, software and hardware were purchased to more effectively share data by creating a joint use GIS data server. This atlas is the product of data, time and resource sharing between the EGIS and FGIS staff.

COORDINATE SYSTEM AND DATUM

All data contained in both the EGIS and FGIS have been referenced to the New Mexico State Plane Coordinate System, Transverse Mercator Projection, and the 1927 North American Vertical Datum.

ATLAS ORGANIZATION

This atlas is primarily organized into data category "themes." A data category theme includes maps pertaining to the same subject such as ecology, geology, or cultural resources. Because the EGIS and FGIS missions differ, this atlas contains two thematic sections:

1. Environmental Information
2. Facilities Information

The Environmental Information section presents maps derived from data stored within the EGIS system and indexes of general geographic information. The Facilities Information section presents maps with schematics of land use permits, buildings, and generalized utility maps. The FGIS maintains a ten-volume atlas of each one of the following sets of utility infrastructure data at a scale of 1 inch = 200 feet. (Note: not all of these data sets are represented in this atlas.)

1. Planimetric Data
2. Topographic Data
3. Water Distribution Systems
4. Steam Distribution Systems
5. Sanitary Sewer Systems
6. Storm Drain Systems
7. Perimeter Lighting Systems
8. Gas Distribution Systems
9. Communications Distribution Systems
10. Power Distribution Systems

CONTACTS

This atlas is meant to be an overview of the types of electronic geographic data available. For more information regarding the maps or the data represented in this atlas, please contact:

Environmental Geographic Information System (EGIS)

Contact Denise Bleakly, Department 6804 Environmental Analysis, at 505-284-2535, or email at: drbleak@sandia.gov.

The EGIS internal web site can be reached at:

http://web.gis.sandia.gov

Facilities Geographic Information System (FGIS)

Contact Lisa Eshelman, Department 7901, at 505-844-0162, or email at: leshel@sandia.gov.

The FGIS internal web site can be reached at:

http://www-irn.sandia.gov/gis/gishp.htm

The maps in this atlas were compiled by Denise Bleakly, Lisa Eshelman, Brian Delker and Susan Morrison.

Table of Contents for the Geographic Data Atlas

INTRODUCTION 5

COORDINATE SYSTEM AND DATUM 5

ATLAS ORGANIZATION 5

CONTACTS 5

PART I 8

ENVIRONMENTAL INFORMATION 8

GENERAL INFORMATION 9

Location of the Kirtland Federal Complex (KFC) in Relation to the State Of New Mexico, Bernalillo County and the City of Albuquerque 10

Base Map for the Kirtland Federal Complex (KFC) 11

Kirtland Federal Complex (KFC) Topographic Map 12

Emergency Crash Grid Index Map for the Kirtland Federal Complex (KFC) 13

U.S. Geological Survey (USGS) Quadrangle Index Map for the Kirtland Federal Complex (KFC) 14

Index Map of the Public Land Survey System for the Kirtland Federal Complex (KFC) 15

BOUNDARIES AND SPECIAL AREAS OF CONCERN 16

Unexploded Ordnance Areas (UXO) of the Kirtland Federal Complex (KFC) 17

Safety Zones of the Kirtland Federal Complex (KFC) 18

Combat Training Areas of the Kirtland Federal Complex (KFC) 19

Environmental Restoration (ER) Sites on the Kirtland Federal Complex (KFC) 20

Environmental Restoration (ER) Sites Proposed for No Further Action (NFA) Status of the Kirtland Federal Complex (KFC) (As of September 1997) 21

United States Air Force Installation Restoration Program (IRP) Sites of the Kirtland Federal Complex (KFC) 22

GEOLOGY 23

Major Faults on the Kirtland Federal Complex (KFC) 24

Generalized Surface Geology of the Kirtland Federal Complex (KFC) 25

LAND USE 26

Land Use Permits Map 27

Future Use Designations for the Kirtland Federal Complex (KFC) 28

WATER RESOURCES 29

Hydrogeologic Regions of the Kirtland Federal Complex (KFC) 30

Potentiometric Surface for the Regional Groundwater System of the Kirtland Federal Complex (KFC) (October/November 1995) 31

Potentiometric Surface for the Perched Aquifer System near Tijeras Arroyo on the Kirtland Federal Complex (KFC) (September 1995) 32

Annual Water-Level Elevation Declines in the Santa Fe Group Regional Aquifer System of the Kirtland Federal Complex (1985-1996) 33

Well and Spring Locations at the Kirtland Federal Complex (KFC) 34

100- and 500-Year Floodplains of the Kirtland Federal Complex 35

Storm Water Drainages in Technical Areas I, II and IV 36

Remote Area Drainage Map for the Kirtland Federal Complex (KFC) 37

Storm Water Sampling Locations for the Kirtland Federal Complex (KFC) 38

AIR QUALITY, METEOROLOGY AND ENVIRONMENTAL MONITORING 39

Ambient Air Monitoring Stations of SNL/NM on the Kirtland Federal Complex (KFC) 40

Meteorological Monitoring Network of SNL/NM on the Kirtland Federal Complex (KFC) 41

Three-Year Wind Climatology of SNL/NM on the Kirtland Federal Complex (KFC) 42

Daytime Wind Patterns of SNL/NM on the Kirtland Federal Complex (KFC) 43

Nighttime Wind Patterns of SNL/NM on the Kirtland Federal Complex (KFC) 44

Area Sources of SNL/NM at the Kirtland Federal Complex (KFC) 45

BIOLOGY AND ECOLOGY 46

Major Vegetation Types at the Kirtland Federal Complex (KFC) 47

Major Soil Types at the Kirtland Federal Complex (KFC) 48

NOISE 49

Noise Contour Analysis Area Map for the Kirtland Federal Complex (KFC) 50

CULTURAL RESOURCES 51

Early Cultural Surveys Conducted at the Kirtland Federal Complex (KFC) 52

More Recent Cultural Surveys Conducted at the Kirtland Federal Complex (KFC) (September 1996) 53

Inset Map of More Recent Cultural Resource Surveys Conducted at the Kirtland Federal Complex (KFC) (September 1996) 54

VISUAL RESOURCES 55

Historic Development Patterns of the Kirtland Federal Complex (KFC) 56

Scenic Attractiveness of the Kirtland Federal Complex (KFC) 57

Scenic Classes of the Kirtland Federal Complex (KFC) 58

TRANSPORTATION 59

Road Network for the Kirtland Federal Complex (KFC) 60

Road Network for the City of Albuquerque 61

WASTE MANAGEMENT 62

Waste Management Facilities for the Kirtland Federal Complex (KFC) 63

SITEWIDE HYDROGEOLOGIC REPORT MAPS **64**

Introduction **65**

Plate I Surficial Geologic Map of SNL/KAFB 66

Plate II SNL/KAFB and Vicinity Surface Bedrock Geology 67

Plate III Tijeras Arroyo Area Surficial Geology 68

Plate IV Arroyo Del Coyote Surficial Geology Map 69

Plate V Travertine Hills Area Surficial Geology Map 70

Plate VI South Fence Road Surficial Geology Map 71

Plate VII SNL/KAFB and Vicinity Surface Bedrock Geology Northern Half 72

Plate VIII SNL/KAFB and Vicinity Bedrock Geology, Southern Half 73

Plate IX Pre-Surficial (Pre-Holocene/Middle Pleistocene) Geologic Map ... 74

Plate X Structure map on Top of Rio Grande "A" 75

Plate XI Elevation of and Geology at Regional Potentiometric Surface 76

Plate XII SNL/KAFB and Vicinity Surface and Subsurface Bedrock Geologic Map Northern Half 77

Plate XIII SNL/KAFB and Vicinity Surface and Subsurface Bedrock Geologic Map Southern Half 78

Plate XIV Arroyo Del Coyote Surface and Subsurface Bedrock Geology .. 79

Plate XV SNL/KAFB and Vicinity Subsurface Bedrock Elevation Map 80

Plate XVI Arroyo Del Coyote Subsurface Bedrock Elevation Map 81

PART II FACILITIES INFORMATION **82**

NOTABLE, SELECTED, OR INFRASTRUCTURE FACILITES **83**

Tech Area I Notable, Selected, or Infrastructure Facilities 84

Tech Area II Notable, Selected, or Infrastructure Facilities 85

Tech Area III (NE Quadrant) Notable, Selected, or Infrastructure Facilities 86

Tech Area III (NW Quadrant) Notable, Selected, or Infrastructure Facilities 87

Tech Area III (SE Quadrant) Notable, Selected, or Infrastructure Facilities 88

Tech Area III (SW Quadrant) Notable, Selected, or Infrastructure Facilities 89

Tech Area IV Notable, Selected, or Infrastructure Facilities 90

Tech Area V Notable, Selected, or Infrastructure Facilities 91

Coyote Test Field, Manzano Area and Withdrawn Area Notable, Selected or Infrastructure Facilities 92

UTILITIES **93**

Tech Area I Storm Drain 94

Tech Area II and IV Storm Drain 95

Tech Area III and V North Storm Drain 96

Tech Area III and V South Storm Drain 97

Tech Area I Sanitary Sewer 98

Tech Area II and IV Sanitary Sewer 99

Tech Area III and V North Sanitary Sewer 100

Tech Area III and V South Sanitary Sewer 101

Domestic Water System for Tech Area I 102

Domestic Water System for Tech Areas II and IV 103

Domestic Water System for Tech Areas III and V (North) 104

Domestic Water System for Tech Areas III and V (South) 105

Power Distribution System for Tech Area I 106

Power Distribution System for Tech Areas II and IV 107

Power Distribution System for Tech Areas III and V (North) 108

Power Distribution System for Tech Areas III and V (South) 109

Communication Distribution System for Tech Area I 110

Communication Distribution System for Tech Areas II and IV 111

Communication Distribution System for Tech Areas III and V (North) 112

Communication Distribution System for Tech Areas III and V (South) 113

Chilled Water Systems for Tech Area I 114

Chilled Water Systems in Tech Areas II and IV 115

Chilled Water Systems for Tech Areas III and V (North) 116

Chilled Water Systems in Tech Areas III and V (South) 117

Steam and Condensate Systems for Tech Area I 118

Steam and Condensate Systems for Tech Areas II and IV 119

Gas System forTech Area I 120

Gas System for Tech Areas II and IV 121

Gas System for Tech Areas III and V (North) 122

Gas System for Tech Areas III and V (South) 123

Street Lighting for Tech Area I 124

Street Lighting for Tech Areas II and IV 125

Street Lighting for Tech Areas III and V (North) 126

Street Lighting for Tech Areas III and V (South) 127

Document Distribution 128

PART I
ENVIRONMENTAL INFORMATION

GENERAL INFORMATION

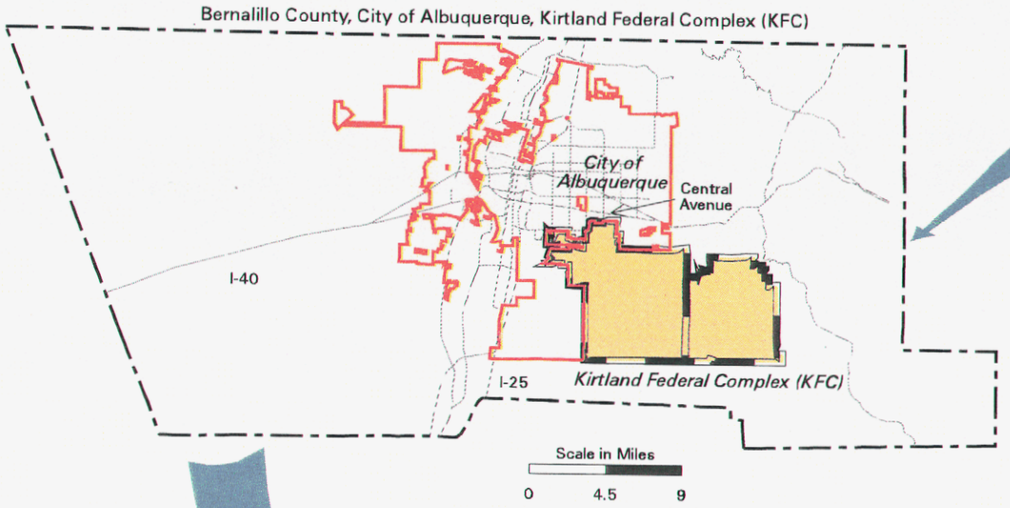

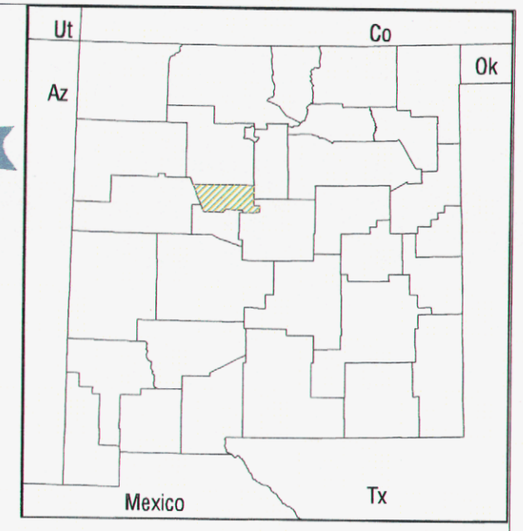

Southwest United States
New Mexico - Bernalillo County

Approximate Scale in Miles
0 70 140

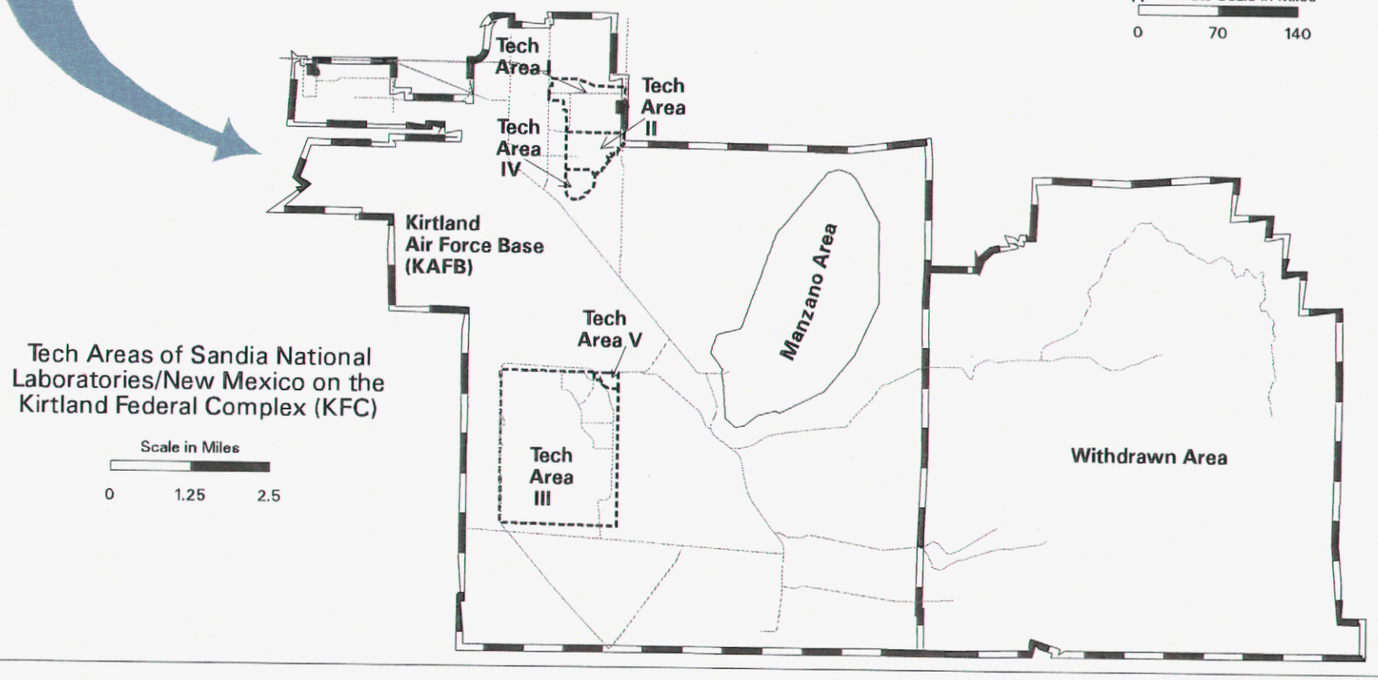

Tech Areas of Sandia National Laboratories/New Mexico on the Kirtland Federal Complex (KFC)

Scale in Miles
0 1.25 2.5

Legend

- Bernalillo County, New Mexico
- SNL/NM Tech Area
- Roads
- Albuquerque City Limit
- Kirtland Federal Complex (KFC)

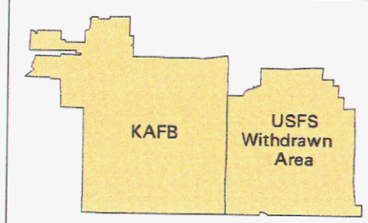

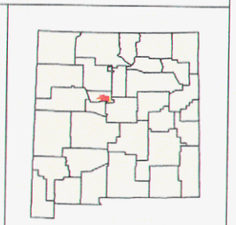

Project Location Map

Sandia National Laboratories/New Mexico
Environmental Geographic Information System

Geographic Data Atlas

Location of the Kirtland Federal Complex (KFC) in Relation to the State of New Mexico, Bernalillo County and the City of Albuquerque

N

08/04/99		MAPID=bd981010a
Unclassified		SNL/NM GIS ORG. 6804
Brian Delker	bd981010.aml	Page 10

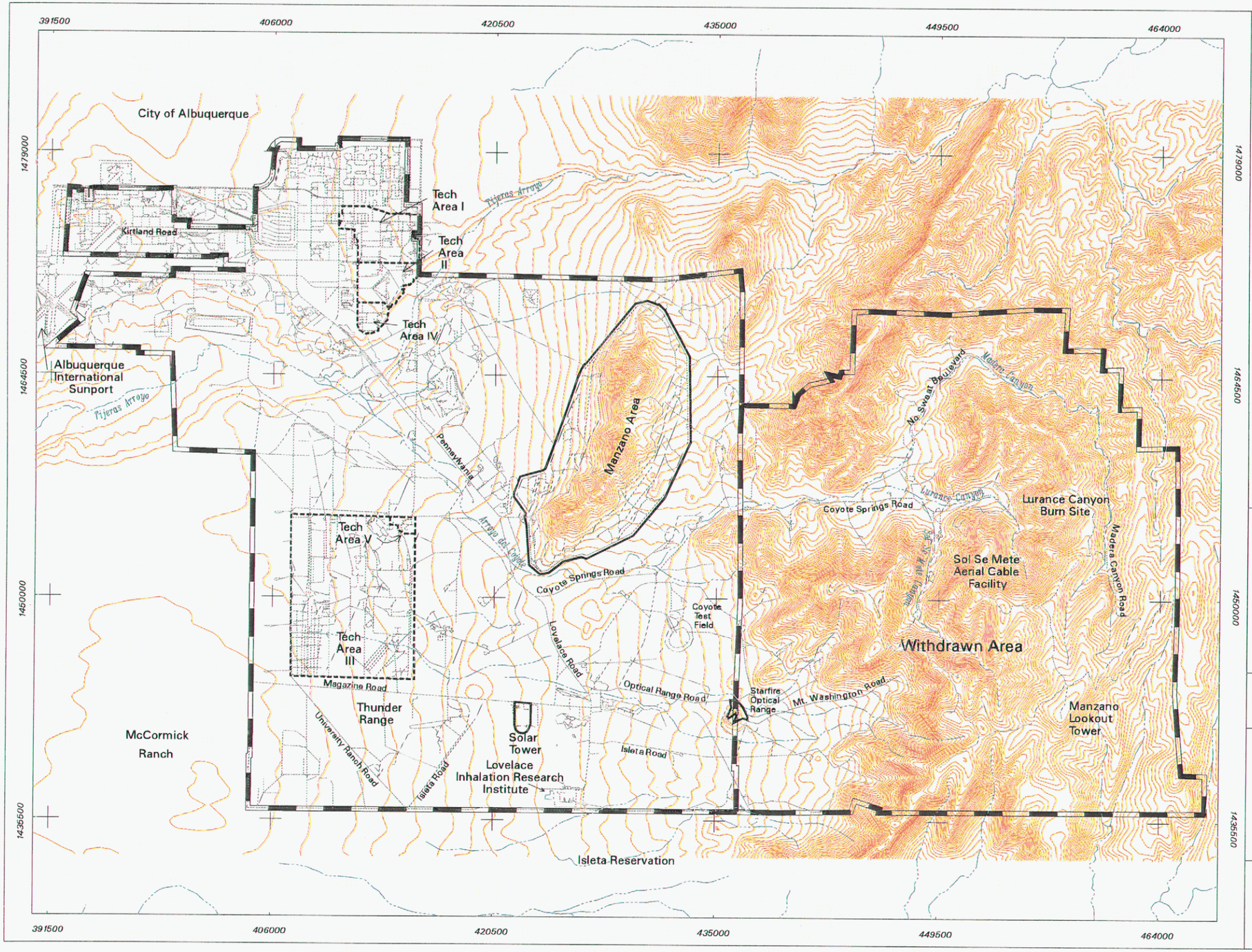

Legend

- Kirtland Federal Complex (KFC)
- Roads -All Types
- Drainage
- 40-Foot Contour Line
- SNL/NM Tech Area

0 1 2
Scale in Miles

0 7200 14400
Scale in Feet

0 1728 3456
Scale in Meters

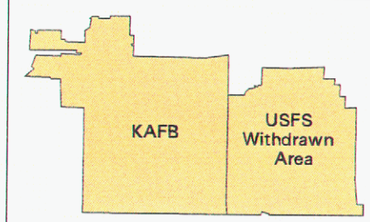

Project Location Map

Sandia National Laboratories/New Mexico
Environmental Geographic Information System

Geographic Data Atlas

Base Map for the Kirtland Federal Complex (KFC)

Transverse Mercator Projection, New Mexico State Plane Coordinate System, Central Zone, 1927 North American Horizontal Datum, 1929 North American Vertical Datum

08/04/99	1:86400	MAPID=981011a
Unclassified		SNL/NM GIS ORG. 6804
Brian Delker	bd981011.aml	Page 11

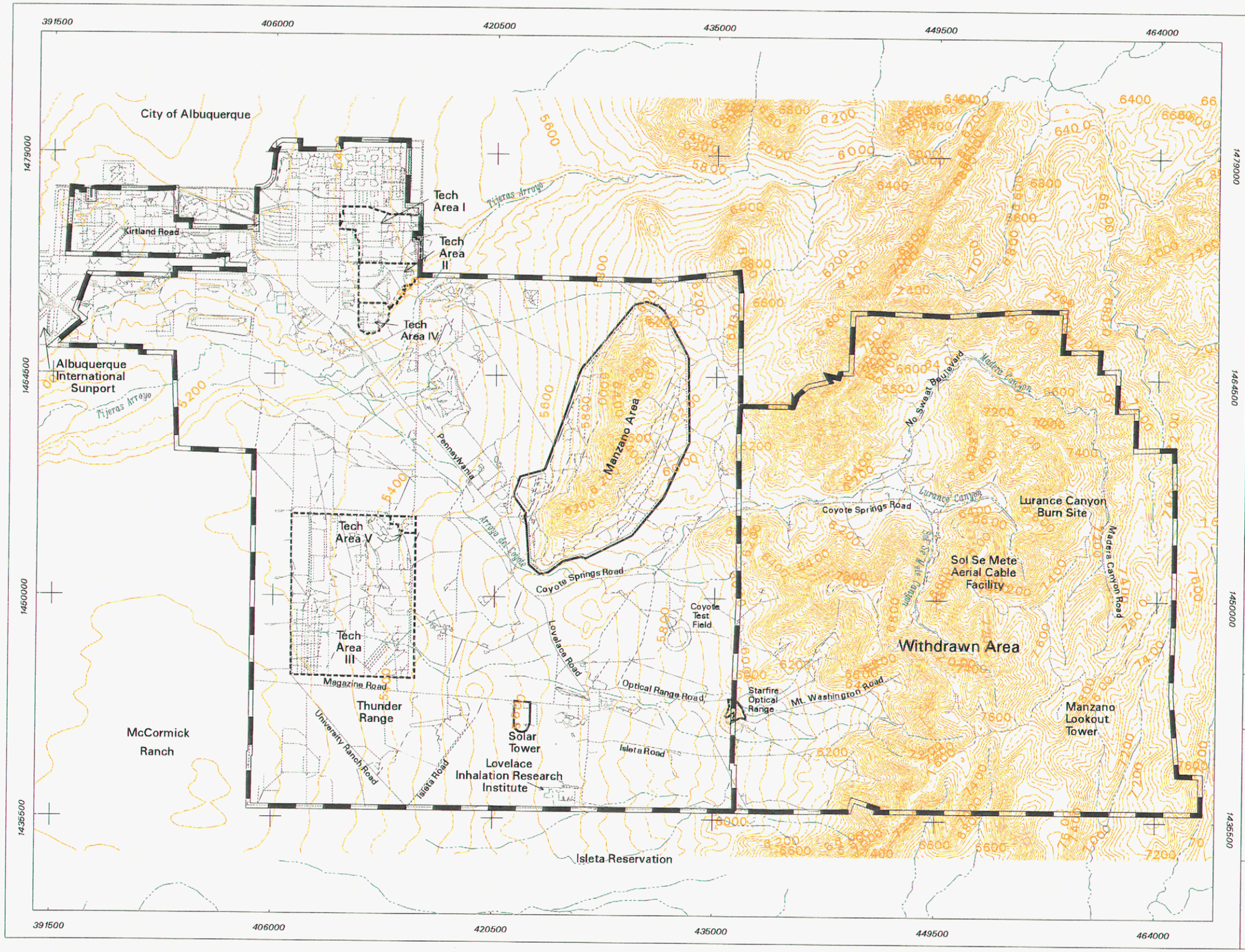

Legend

- Kirtland Federal Complex (KFC)
- Roads -All Types
- Drainage
- 40-Foot Contour
- SNL/NM Tech Area

0 1 2
Scale in Miles

0 7200 14400
Scale in Feet

0 1728 3456
Scale in Meters

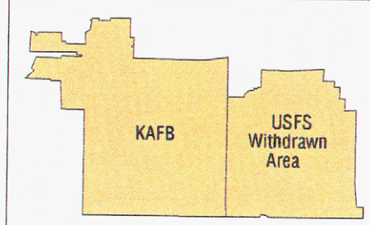

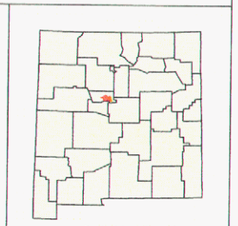

Project Location Map

Sandia National Laboratories/New Mexico
Environmental Geographic Information System

Geographic Data Atlas

Kirtland Federal Complex (KFC) Topographic Map

Transverse Mercator Projection, New Mexico State Plane Coordinate System, Central Zone, 1927 North American Horizontal Datum, 1929 North American Vertical Datum

N

08/04/99	1:86400	MAPID=981012a
Unclassified		SNL/NM GIS ORG. 6804
Brian Delker	bd981012.aml	Page 12

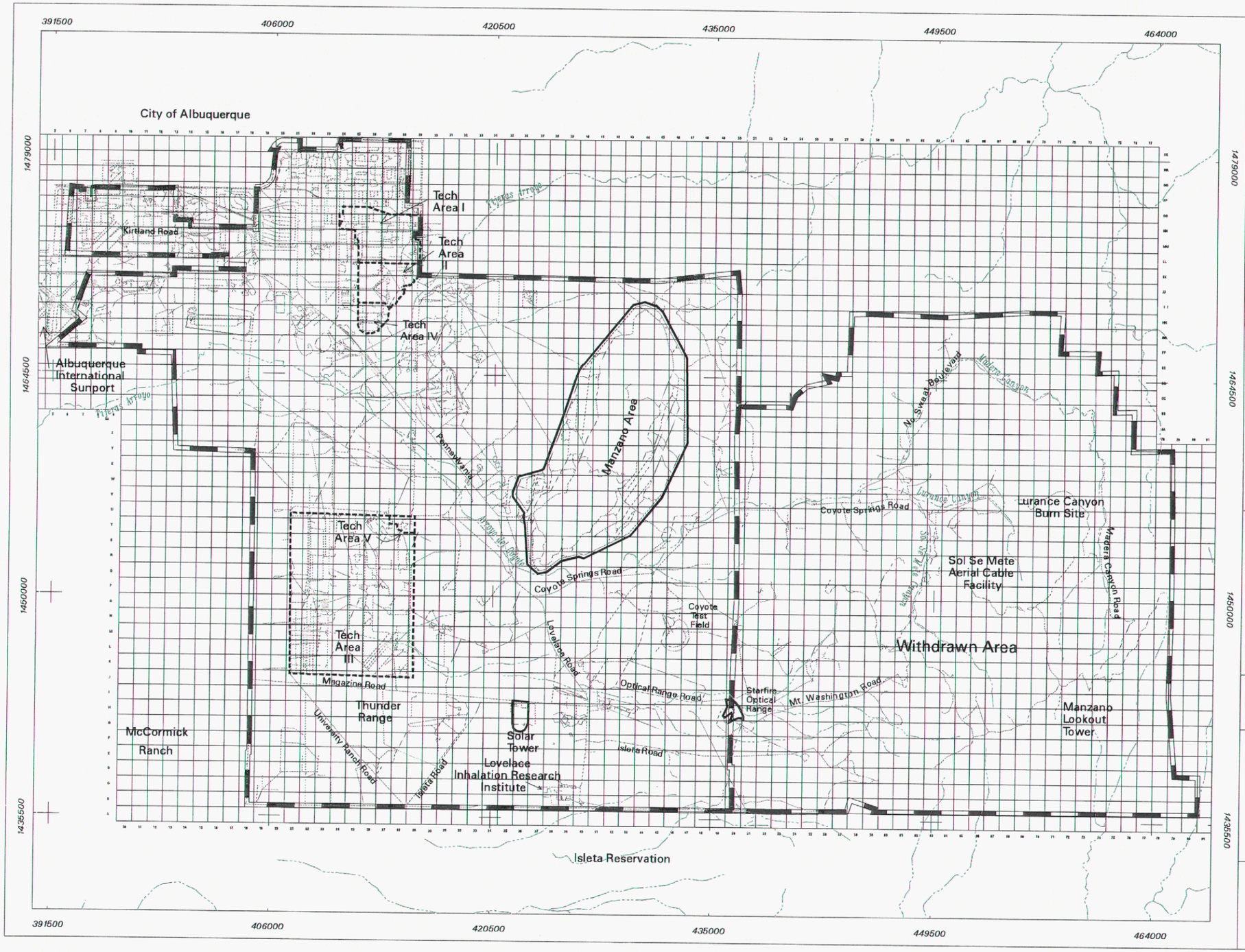

Legend

- Kirtland Federal Complex
- Roads - All Types
- SNL/NM Tech Area
- Drainage
- Crash Grid Outline

0 1 2
Scale in Miles

0 7200 14400
Scale in Feet

0 1728 3456
Scale in Meters

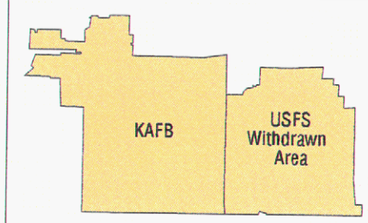

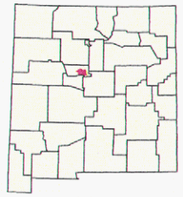

Project Location Map

Sandia National Laboratories/New Mexico
Environmental Geographic Information System

Geographic Data Atlas

Emergency Crash Grid Index for the Kirtland Federal Complex (KFC)

Transverse Mercator Projection, New Mexico State Plane Coordinate System,
Central Zone, 1927 North American Horizontal Datum,
1929 North American Vertical Datum

N

08/04/99	1:86400	MAPID=981013a
Unclassified		SNL/NM GIS ORG. 6804
Brian Delker	bd981013.aml	Page 13

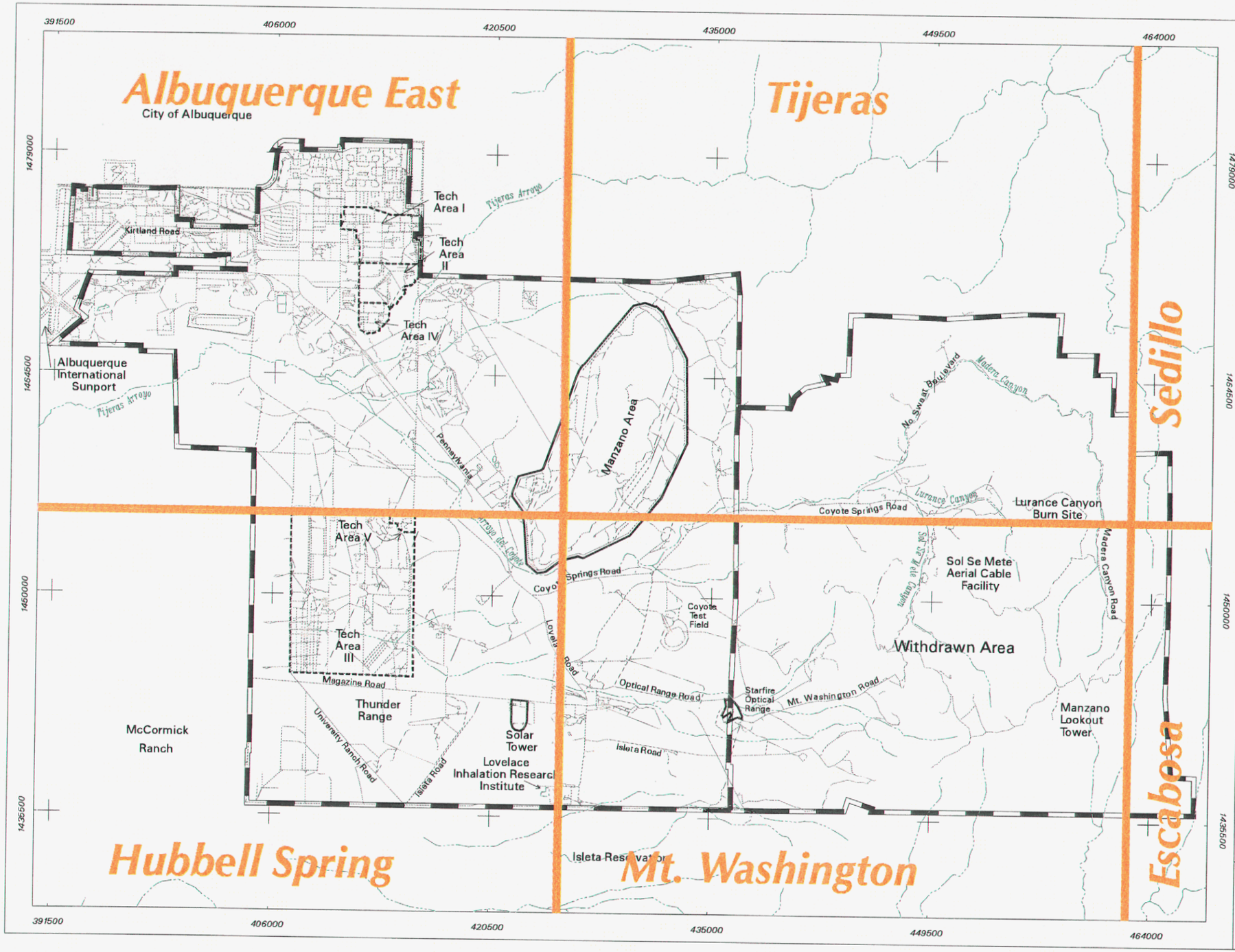

Legend

- Kirtland Federal Complex (KFC)
- Quadrangle Boundary
- Roads -All Types
- Drainage
- SNL/NM Tech Area

Data Source: US Geological Survey (USGS)

0 1 2
Scale in Miles

0 7200 14400
Scale in Feet

0 1728 3456
Scale in Meters

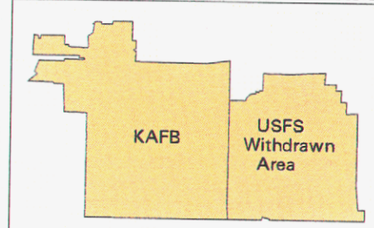

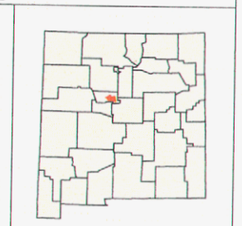

Project Location Map

Sandia National Laboratories/New Mexico
Environmental Geographic Information System

Geographic Data Atlas

U.S. Geological Survey (USGS) Quadrangle Index Map for the Kirtland Federal Complex (KFC)

Transverse Mercator Projection, New Mexico State Plane Coordinate System, Central Zone, 1927 North American Horizontal Datum, 1929 North American Vertical Datum

N

08/04/99	1:86400	MAPID=981014a
Unclassified		SNL/NM GIS ORG. 6804
Brian Delker	bd981014.aml	Page 14

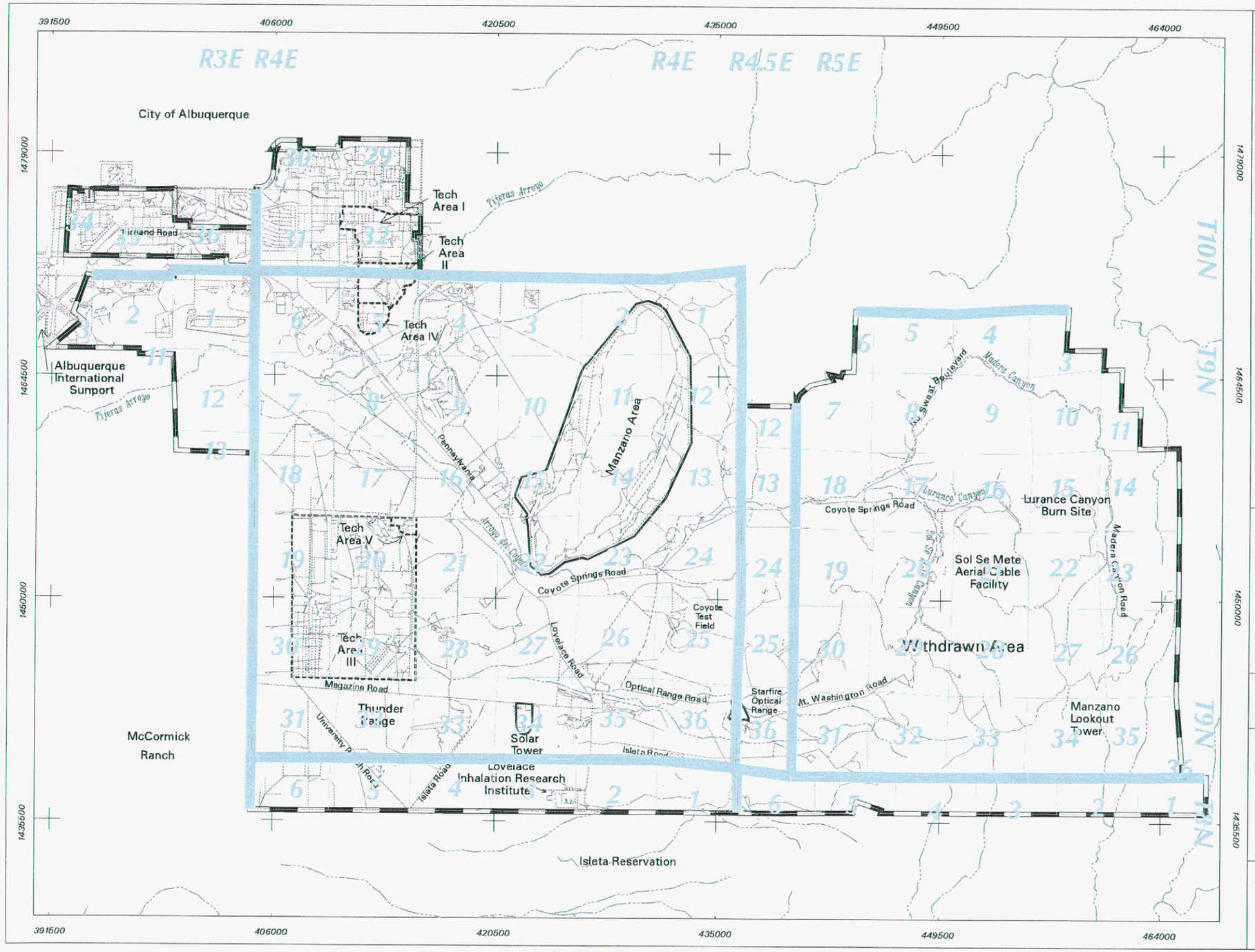

Legend

- Kirtland Federal Complex (KFC)
- Township or Range Line
- Section Line
- 23 Section Number
- Roads - All Types
- Drainage
- SNL/NM Tech Area

Data Source: US Geological Survey (USGS)

0 1 2
Scale in Miles

0 7200 14400
Scale in Feet

0 1728 3456
Scale in Meters

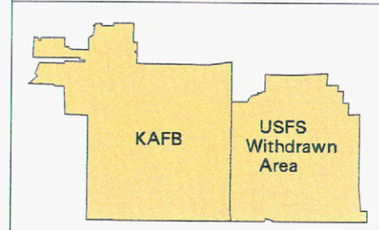

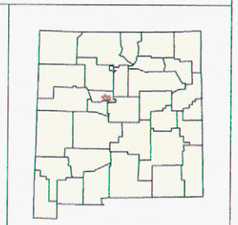

Project Location Map

Sandia National Laboratories/New Mexico
Environmental Geographic Information System

Geographic Data Atlas

Index Map of the Public Land Survey System for the Kirtland Federal Complex (KFC)

Transverse Mercator Projection, New Mexico State Plane Coordinate System, Central Zone, 1927 North American Horizontal Datum, 1929 North American Vertical Datum

N

08/04/99	1:86400	MAPID=981015a
Unclassified		SNL/NM GIS ORG. 6804
Brian Delker	bd981015.aml	Page 15

BOUNDARIES AND SPECIAL AREAS OF CONCERN

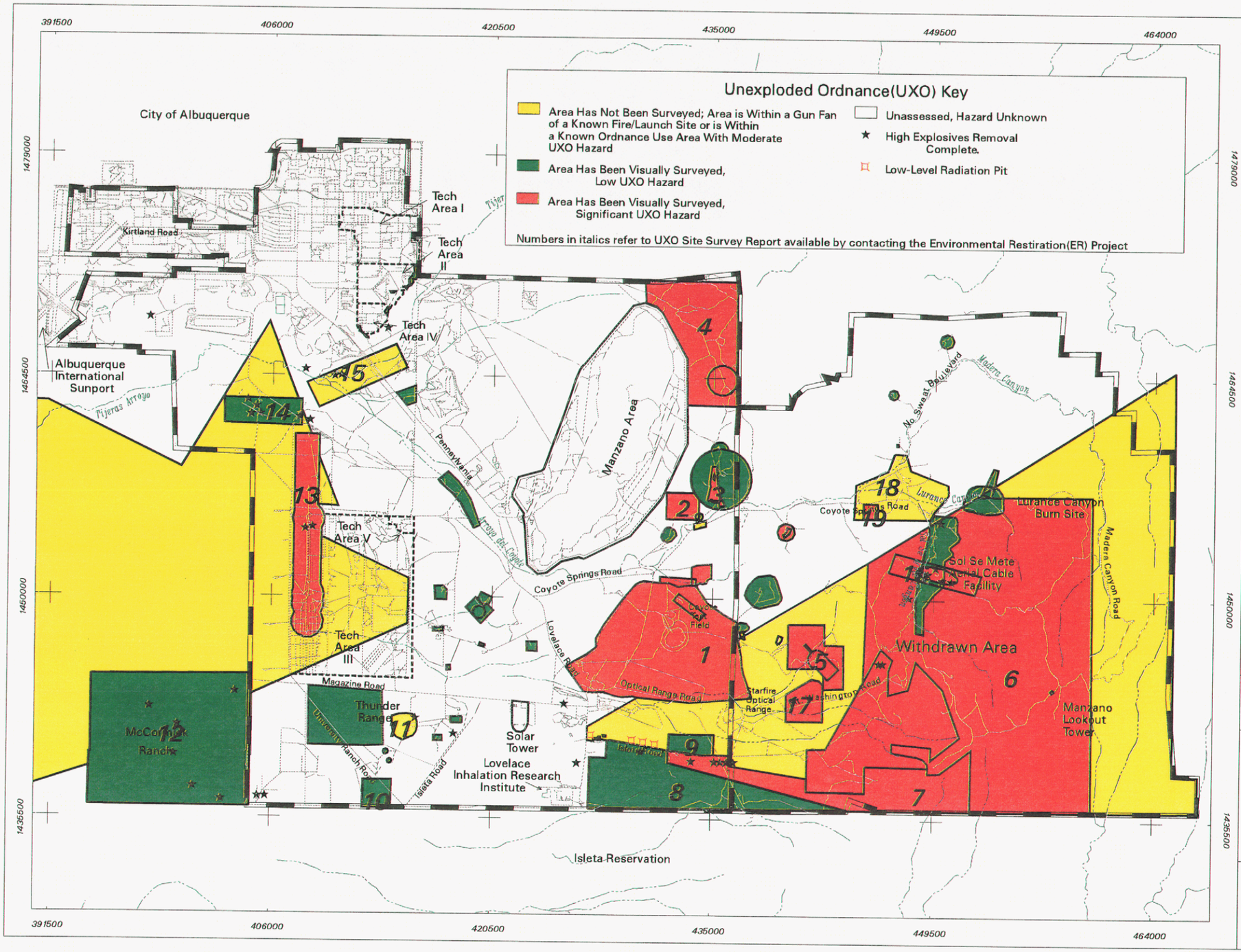

Legend

- Kirtland Federal Complex (KFC)
- Roads - All Types
- Drainage
- SNL/NM Tech Area

0 1 2
Scale in Miles

0 7200 14400
Scale in Feet

0 1728 3456
Scale in Meters

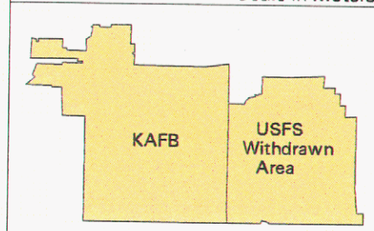

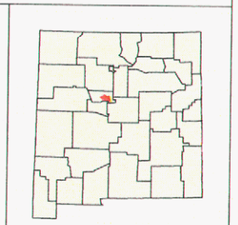

Project Location Map

Sandia National Laboratories/New Mexico
Environmental Geographic Information System

Geographic Data Atlas

Unexploded Ordnance (UXO) Areas of the Kirtland Federal Complex (KFC)

Transverse Mercator Projection, New Mexico State Plane Coordinate System, Central Zone, 1927 North American Horizontal Datum, 1929 North American Vertical Datum

N

08/04/99	1:86400	MAPID=981016a
Unclassified		SNL/NM GIS ORG. 6804
Brian Delker	bd981016.aml	Page 17

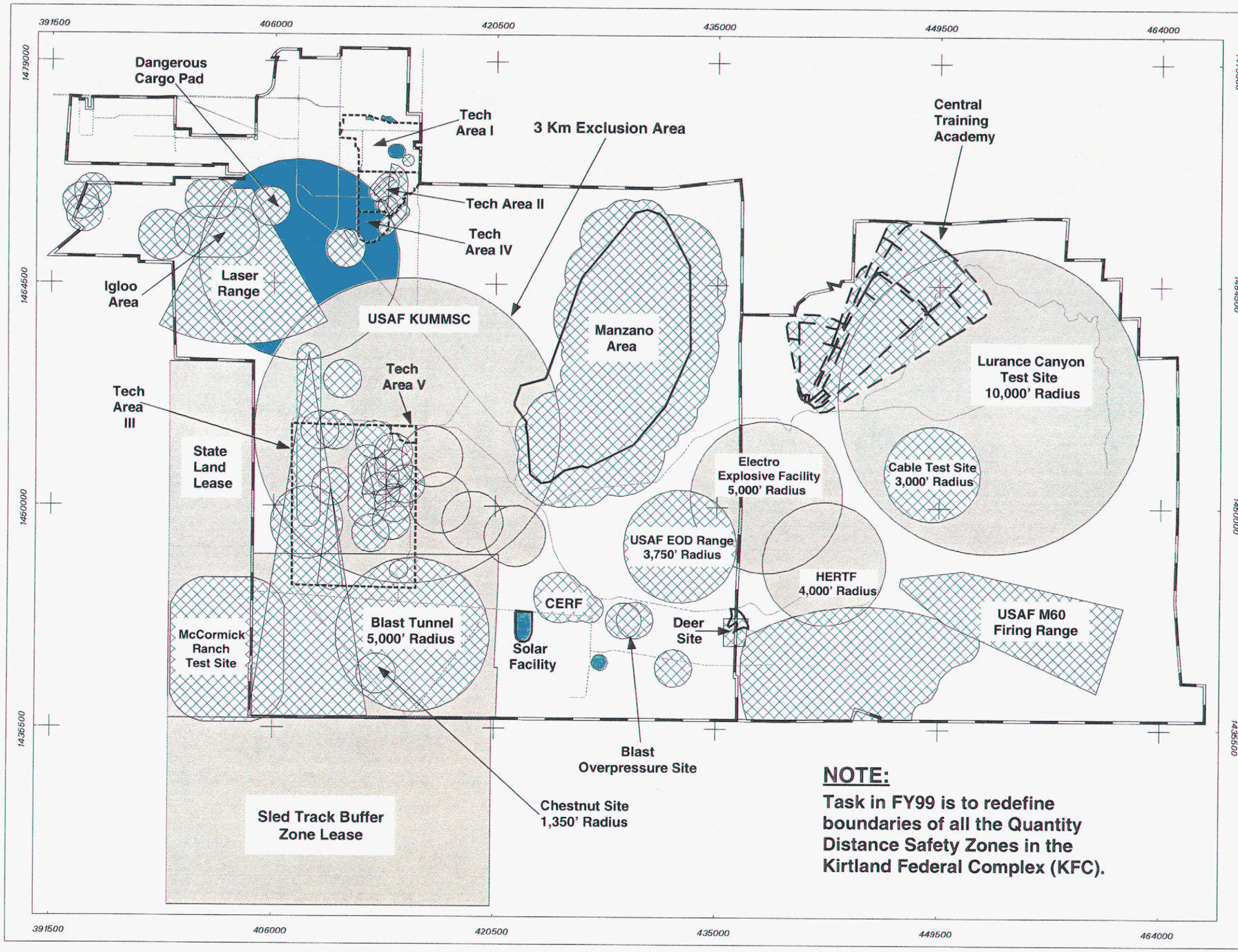

NOTE:

Task in FY99 is to redefine boundaries of all the Quantity Distance Safety Zones in the Kirtland Federal Complex (KFC).

Legend

- Kirtland Federal Complex (KFC) Boundary
- Livefire Safety
- Road - All Types
- Special Sighting Zone
- Buffer Zone
- Major Safety Zone
- SNL/NM Tech Area

0 1 2
Scale in Miles

0 7200 14400
Scale in Feet

0 1728 3456
Scale in Meters

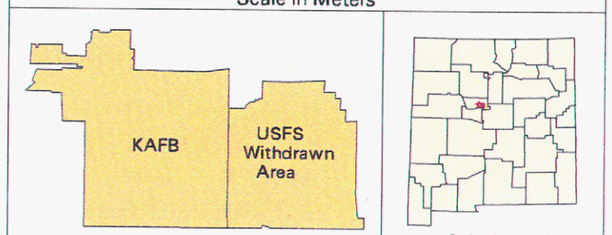

Project Location Map

Sandia National Laboratories/New Mexico
Environmental Geographic Information System

Geographic Data Atlas

Safety Zones of the Kirtland Federal Complex (KFC)

Transverse Mercator Projection, New Mexico State Plane Coordinate System, Central Zone, 1927 North American Horizontal Datum, 1929 North American Vertical Datum

N

08/04/99	1:86400	MAPID=981017a
Unclassified		SNL/NM GIS ORG. 6804
S Morrison	sm980904a.aml	Page 18

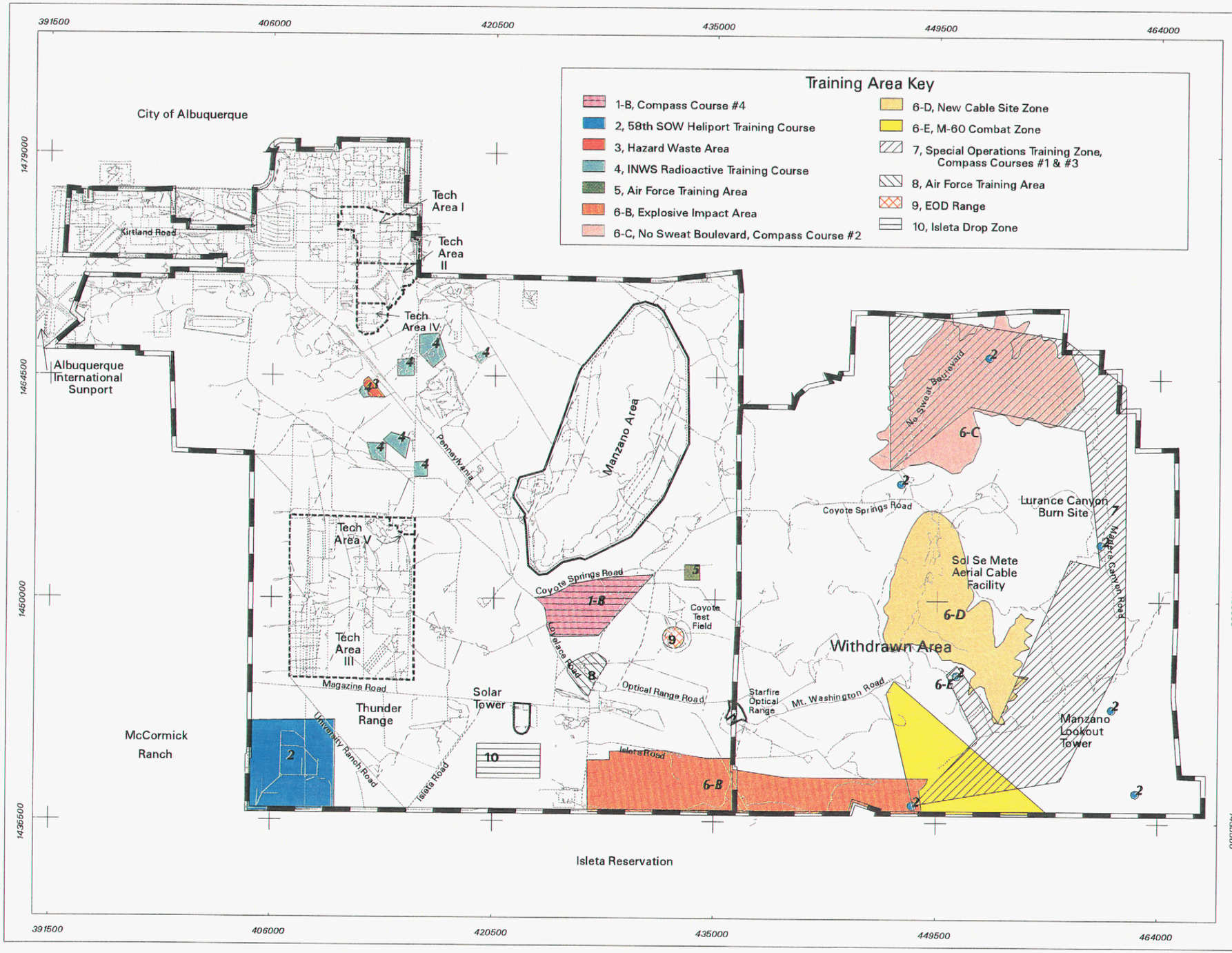

Legend

Kirtland Federal Complex (KFC)

SNL/NM Tech Area

Road - All Types

0 1 2
Scale in Miles

0 7200 14400
Scale in Feet

0 1728 3456
Scale in Meters

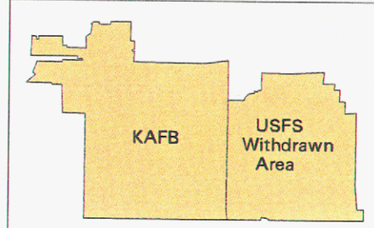

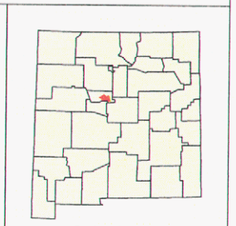

Project Location Map

Sandia National Laboratories/New Mexico
Environmental Geographic Information System

Geographic Data Atlas

Combat Training Areas of the Kirtland Federal Complex (KFC)

Transverse Mercator Projection, New Mexico State Plane Coordinate System, Central Zone, 1927 North American Horizontal Datum, 1929 North American Vertical Datum

08/04/99	1:86400	MAPID=981018a
Unclassified		SNL/NM GIS ORG. 6804
Brian Delker	bd981018.aml	Page 19

Legend

- Kirtland Federal Complex (KFC)
- Environmental Restoration Sites (ER)
- Roads - All Types
- Drainage
- SNL/NM Tech Area

Note: Triangles represent sites of an acre or less

0 1 2
Scale in Miles

0 7200 14400
Scale in Feet

0 1728 3456
Scale in Meters

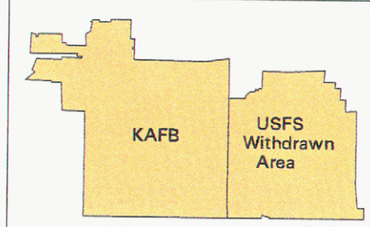

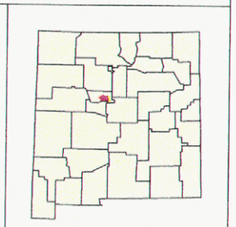

Project Location Map

Sandia National Laboratories/New Mexico
Environmental Geographic Informaton System

Geographic Data Atlas

Environmental Restoration (ER) Sites at the Kirtland Federal Complex (KFC)

Transverse Mercator Projection, New Mexico State Plane Coordinate System, Central Zone, 1927 North American Horizontal Datum, 1929 North American Vertical Datum

N

08/04/99	1:86400	MAPID=981019a
Unclassified		SNL/NM GIS ORG. 6804
Brian Delker	bd981019.aml	Page 20

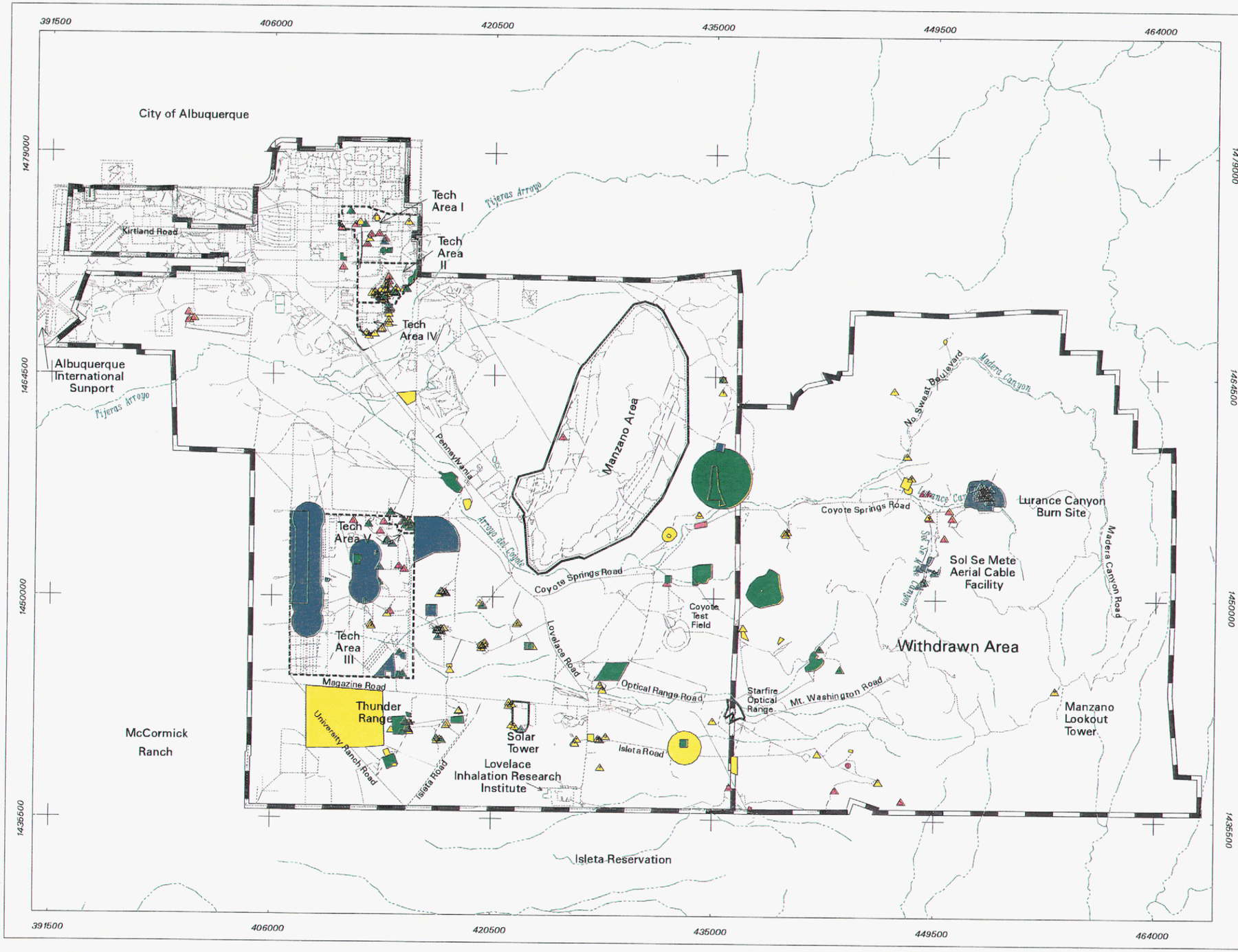

Legend

- Kirtland Federal Complex (KFC)
- Environmental Restoration (ER) Site Accepted for No Further Action (NFA)
- Environmental Restoration (ER) Site Proposed for No Further Action (NFA)
- Other Environmental Restoration (ER) Site
- Environmental Restoration (ER) Site on an Active Facility
- Roads - All Types
- Drainage
- SNL/NM Tech Area

Note: Triangles represent sites of an acre or less

0 1 2
Scale in Miles

0 7200 14400
Scale in Feet

0 1728 3456
Scale in Meters

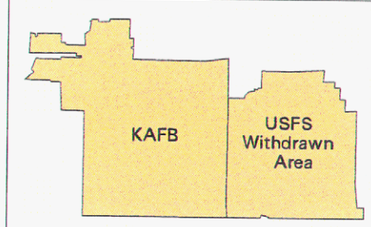

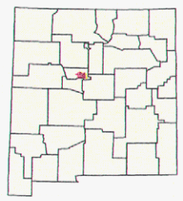

Project Location Map

Sandia National Laboratories/New Mexico
Environmental Geographic Information System

Geographic Data Atlas

Environmental Restoration (ER) Sites Proposed for No Further Action (NFA) Status of the Kirtland Federal Complex (KFC) (As of September 1997)

Transverse Mercator Projection, New Mexico State Plane Coordinate System, Central Zone, 1927 North American Horizontal Datum, 1929 North American Vertical Datum

N

08/04/99	1:86400	MAPID=981020a
Unclassified		SNL/NM GIS ORG. 6804
Brian Delker	bd981020.aml	Page 21

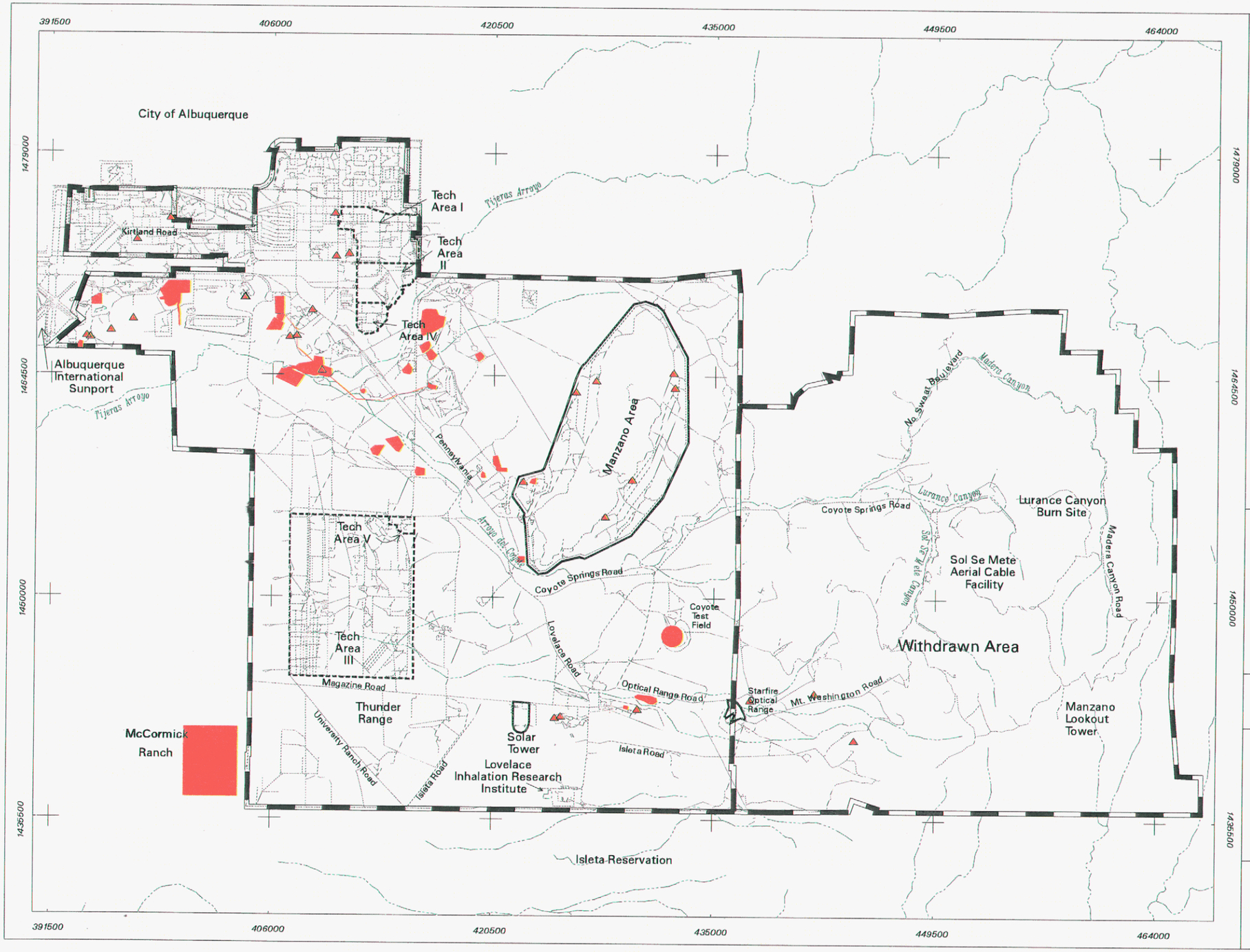

Legend

- Kirtland Federal Complex (KFC)
- Installation Restoration Program Site (IRP)
- Roads - All types
- Drainage
- SNL/NM Tech Areas

Note: Triangles represent sites of an acre or less

0 1 2
Scale in Miles

0 7200 14400
Scale in Feet

0 1728 3456
Scale in Meters

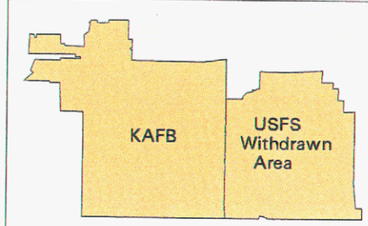

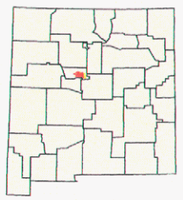

Project Location Map

Sandia National Laboratories/New Mexico
Environmental Geographic Information System

Geographic Data Atlas

United States Air Force (USAF)
Installation Restoration Program (IRP) Sites
of the Kirtland Federal Complex (KFC)

Transverse Mercator Projection, New Mexico State Plane Coordinate System,
Central Zone, 1927 North American Horizontal Datum,
1929 North American Vertical Datum

N

08/04/99	1:86400	MAPID=981021a
Unclassified		SNL/NM GIS ORG. 6804
Brian Delker	bd981021.aml	Page 22

GEOLOGY

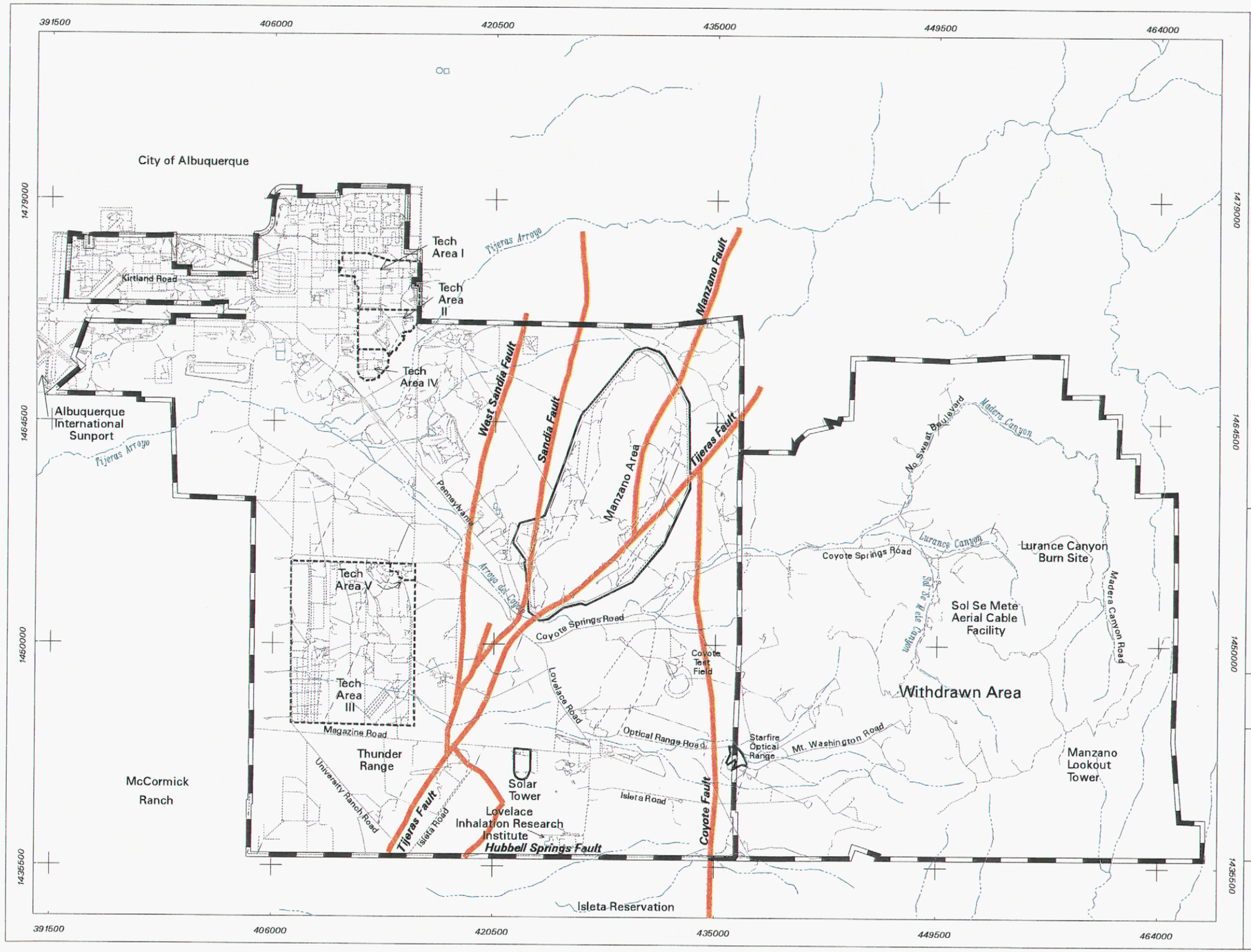

Legend

- Kirtland Federal Complex
- Major Geologic Fault
- Roads - All Types
- Drainage
- SNL/NM Tech Area

0 1 2
Scale in Miles

0 7200 14400
Scale in Feet

0 1728 3456
Scale in Meters

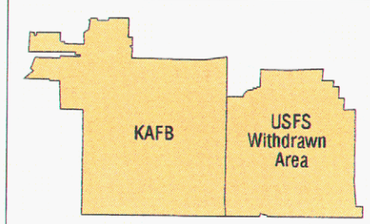

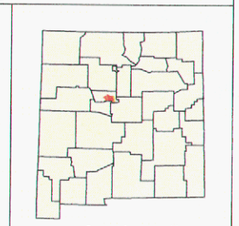

Project Location Map

Sandia National Laboratories/New Mexico
Environmental Geographic Information System

Geographic Data Atlas

Major Faults on the Kirtland Federal Complex (KFC)

Transverse Mercator Projection, New Mexico State Plane Coordinate System, Central Zone, 1927 North American Horizontal Datum, 1929 North American Vertical Datum

N

08/04/99	1:86400	MAPID=981022a
Unclassified		SNL/NM GIS ORG. 6804
Brian Delker	bd981022.aml	Page 24

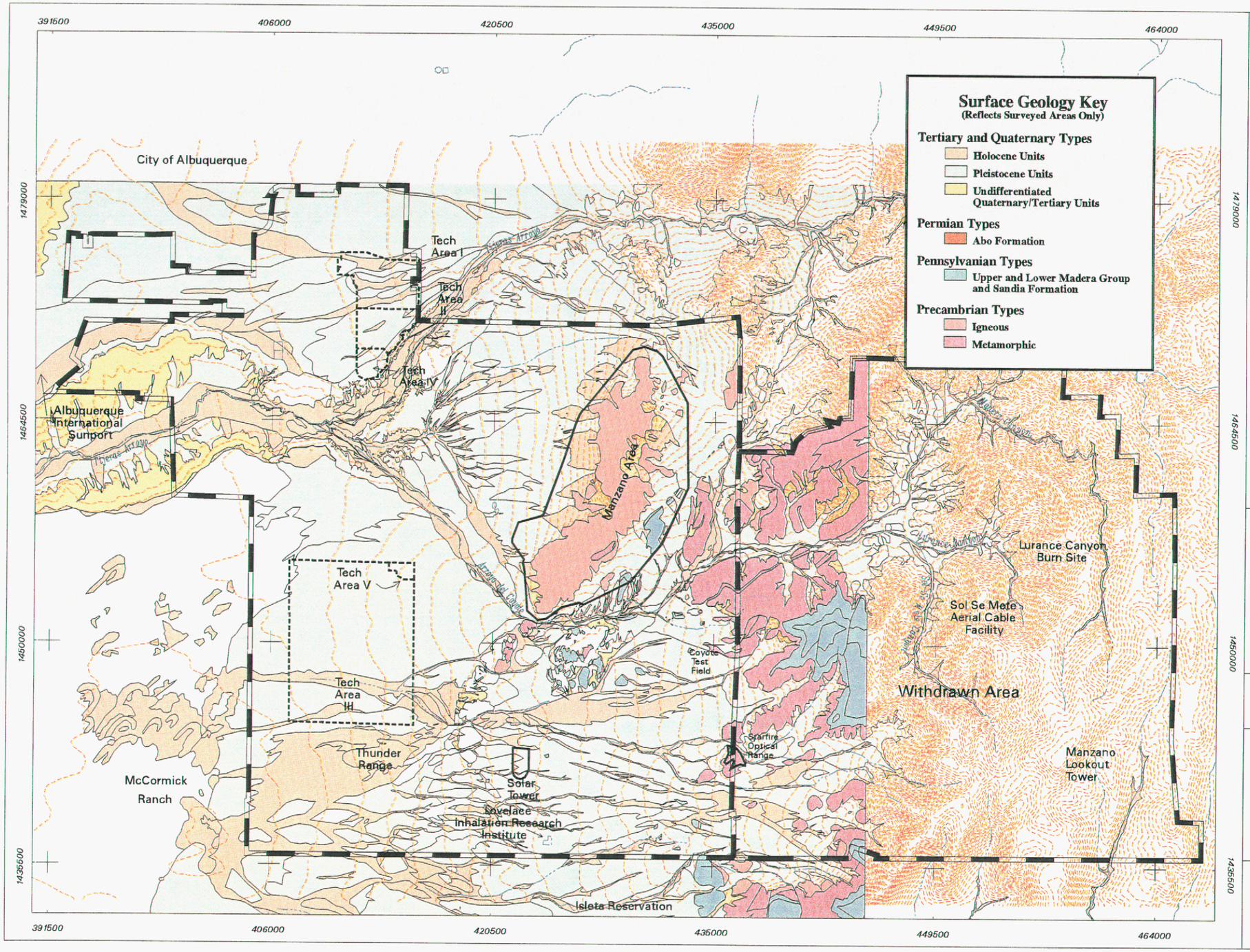

Legend

- Kirtland Federal Complex (KFC)
- Drainage
- 40-Foot Contour
- SNL/NM Tech Area

0 1 2
Scale in Miles

0 7200 14400
Scale in Feet

0 1728 3456
Scale in Meters

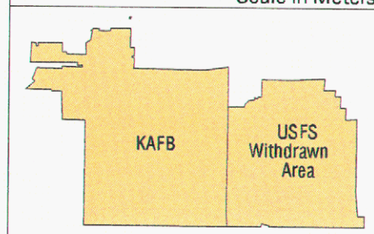

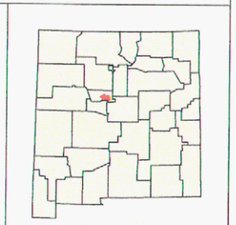

Project Location Map

Sandia National Laboratories/New Mexico
Environmental Geographic Information System

Geographic Data Atlas

Generalized Surface Geology of the Kirtland Federal Complex (KFC)

Transverse Mercator Projection, New Mexico State Plane Coordinate System, Central Zone, 1927 North American Horizontal Datum, 1929 North American Vertical Datum

08/04/99	1:86400	MAPID=981024a
Unclassified		SNL GIS ORG. 6804
Brian Delker	bd981024.aml	Page 25

LAND USE

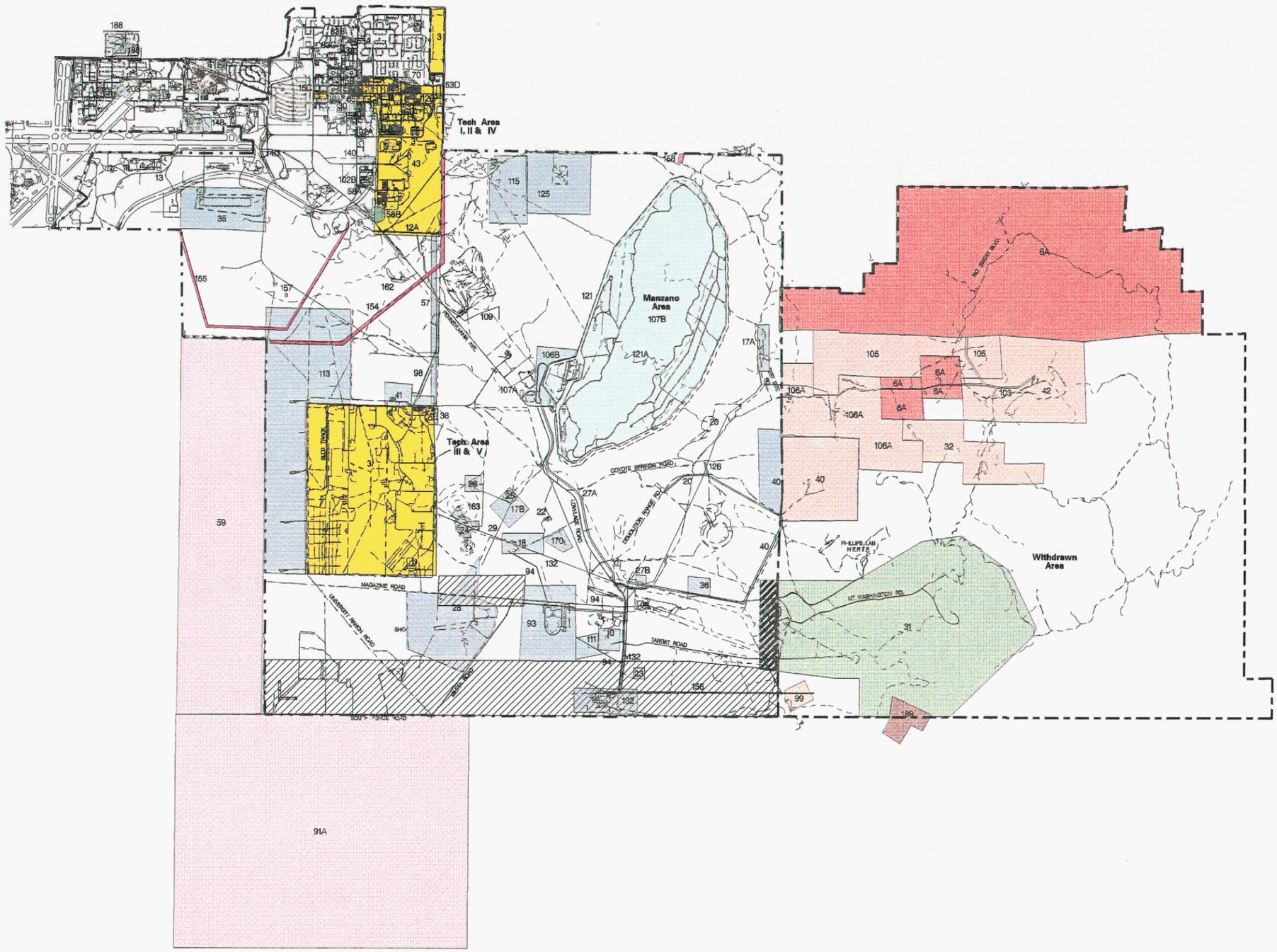

LAND USE CLASSIFICATION KEY

- DOE Fee Owned
- DOE Withdrawn from U.S. Forest Service (USFS)
- DOE Leased (State of New Mexico and Bureau of Indian Affairs)
- U.S. Air Force Permitted to DOE
- U.S. Air Force Withdrawn from U.S. Forest Service Permitted to DOE
- U.S. Air Force Fee Various Structures Within This Area Permitted to DOE, SNL, TSD, CTA and Support Agreement Between U.S. Air Force and DOE for Various Facilities. (Manzano Area)
- U.S. Air Force Withdrawn from U.S. Forest Service Joint Operating Agreement Between DOE, SNL, and PHILLIPS
- U.S. Air Force FEE Joint Operating Agreement Between DOE, SNL, and PHILLIPS
- U.S. Air Force Permitted to Others
- DOE Outgranted or Permitted to U.S. Air Force
- DOE Outgranted or Permitted to Others
- Private Property
- Bureau of Land Management

LEGEND

- Kirtland Air Force Base Boundary
- U.S. Forest Service Withdrawn Area Boundary
- Paved Roads
- Unpaved Roads and Trails

SCALE 1: 84000

7000 0 7000 FEET

Planimetry compiled by photogrammetric methods from aerial photography dated March 1989, March 1990, September 1991, and July 1992.

Transverse Mercator Projection, New Mexico State Plane Coordinate System, Central Zone, 1927 North American Horizontal Datum, 1929 North American Vertical Datum

U.S. DEPARTMENT OF ENERGY
MANAGEMENT SUPPORT DIVISION
KIRTLAND AIR FORCE BASE EAST ALBUQUERQUE, NEW MEXICO

Sandia National Laboratories Facilities Development Center
ALBUQUERQUE, NEW MEXICO; LIVERMORE, CALIFORNIA; TONOPAH, NEVADA

Facilities Geographic Information System

Landuse Permit Map

Facilities Technical Support Systems Dept. 7901

Date: 08/01/98

Map ID #: 970122

FGIS Facilities Geographic Information System 844-0162

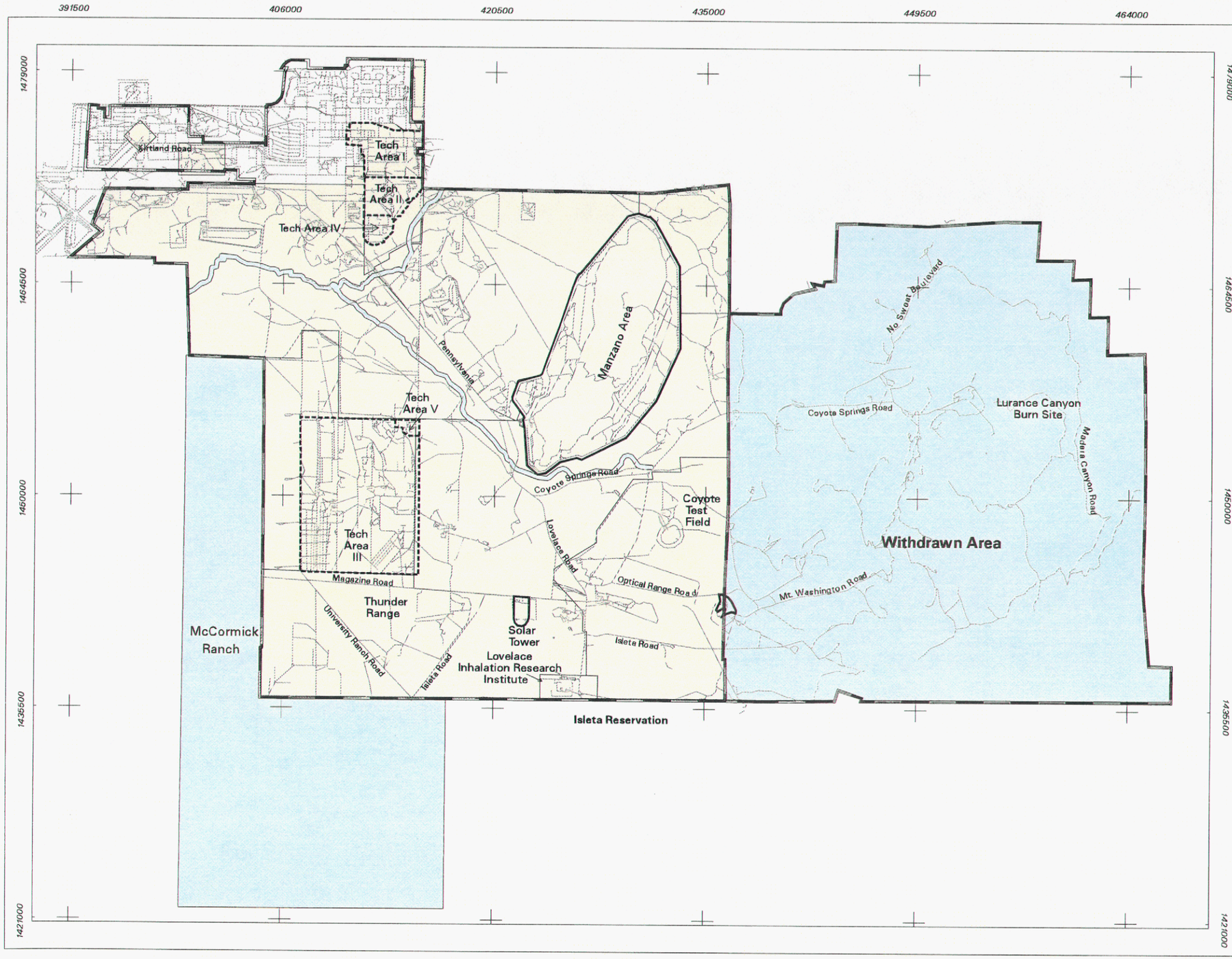

Legend

- Kirtland Federal Complex (KFC) Boundary
- Road - All Types
- SNL/NM Tech Area
- Recreational Use
- Industrial Use

0 1 2
Scale in Miles

0 7500 15000
Scale in Feet

0 1800 3600
Scale in Meters

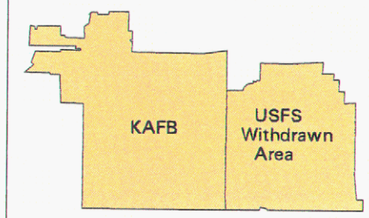

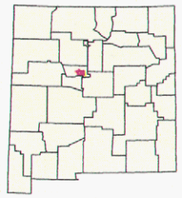

Project Location Map

Sandia National Laboratories/New Mexico
Environmental Geographic Information System

Geographic Data Atlas

Future Use Designations for the Kirtland Federal Complex (KFC)

Transverse Mercator Projection, New Mexico State Plane Coordinate System,
Central Zone, 1927 North American Horizontal Datum,
1929 North American Vertical Datum

N

08/04/99	1:86400	MAPID=981026a
Unclassified		SNL/NM GIS ORG. 6804
S Morrison	sm981026.aml	Page 28

WATER RESOURCES

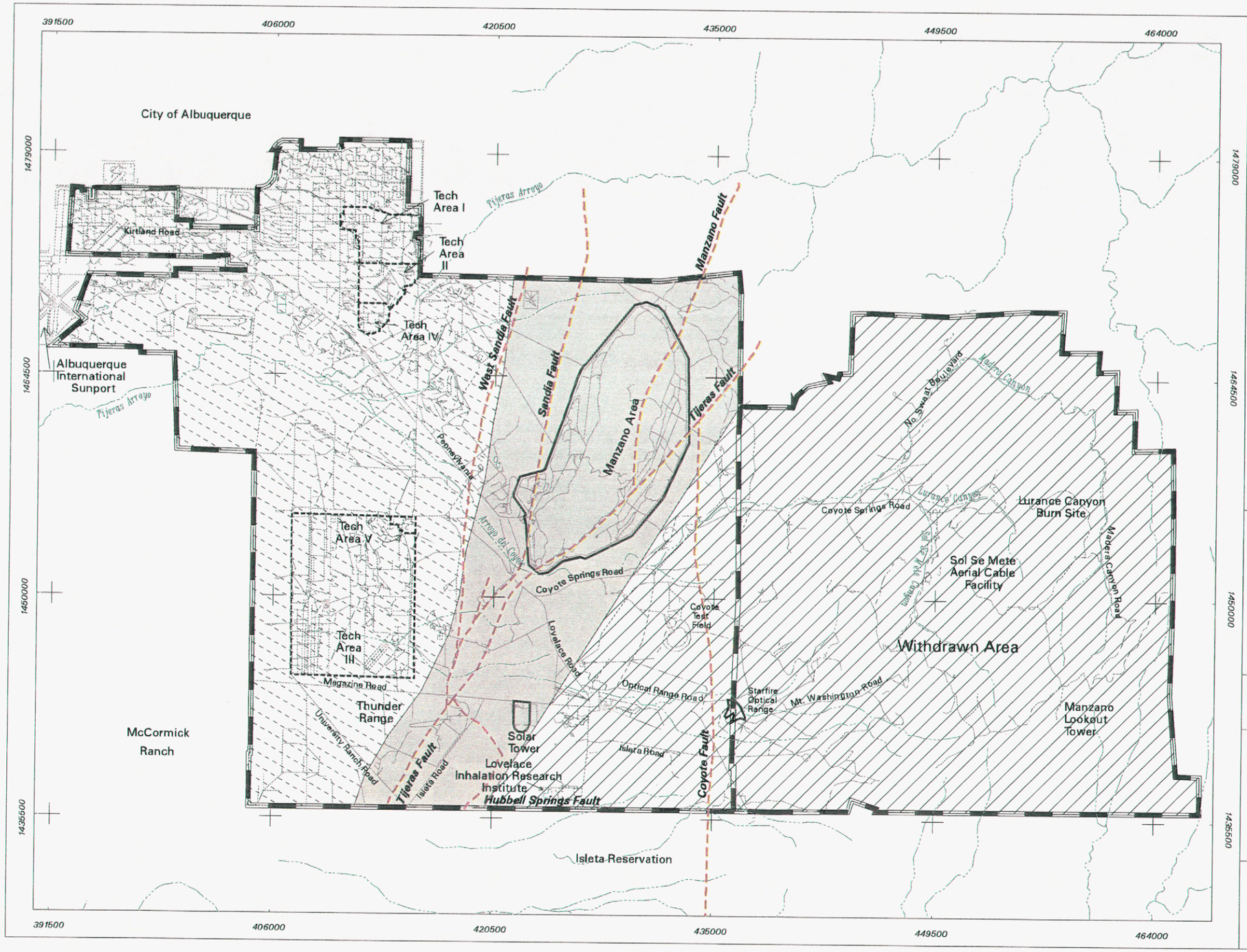

Legend

- Kirtland Federal Complex (KFC)
- Roads - All Types
- Drainage
- Fault
- SNL/NM Tech Area
- Hydrogeologic Region 1
- Hydrogeologic Region 2
- Hydrogeologic Region 3

0 1 2
Scale in Miles

0 7200 14400
Scale in Feet

0 1728 3456
Scale in Meters

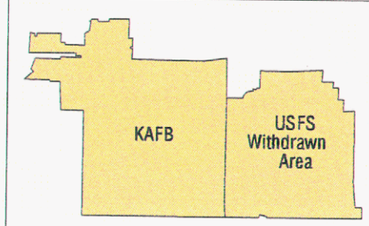

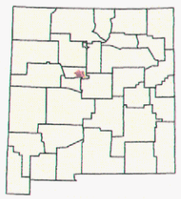

Project Location Map

Sandia National Laboratories/New Mexico
Environmental Geographic Information System

Geographic Data Atlas

Hydrogeologic Regions of the Kirtland Federal Complex (KFC)

Transverse Mercator Projection, New Mexico State Plane Coordinate System, Central Zone, 1927 North American Horizontal Datum, 1929 North American Vertical Datum

N

08/04/99	1:86400	MAPID=981027
Unclassified		SNL/NM GIS ORG. 6804
Brian Delker	bd981027.aml	Page 30

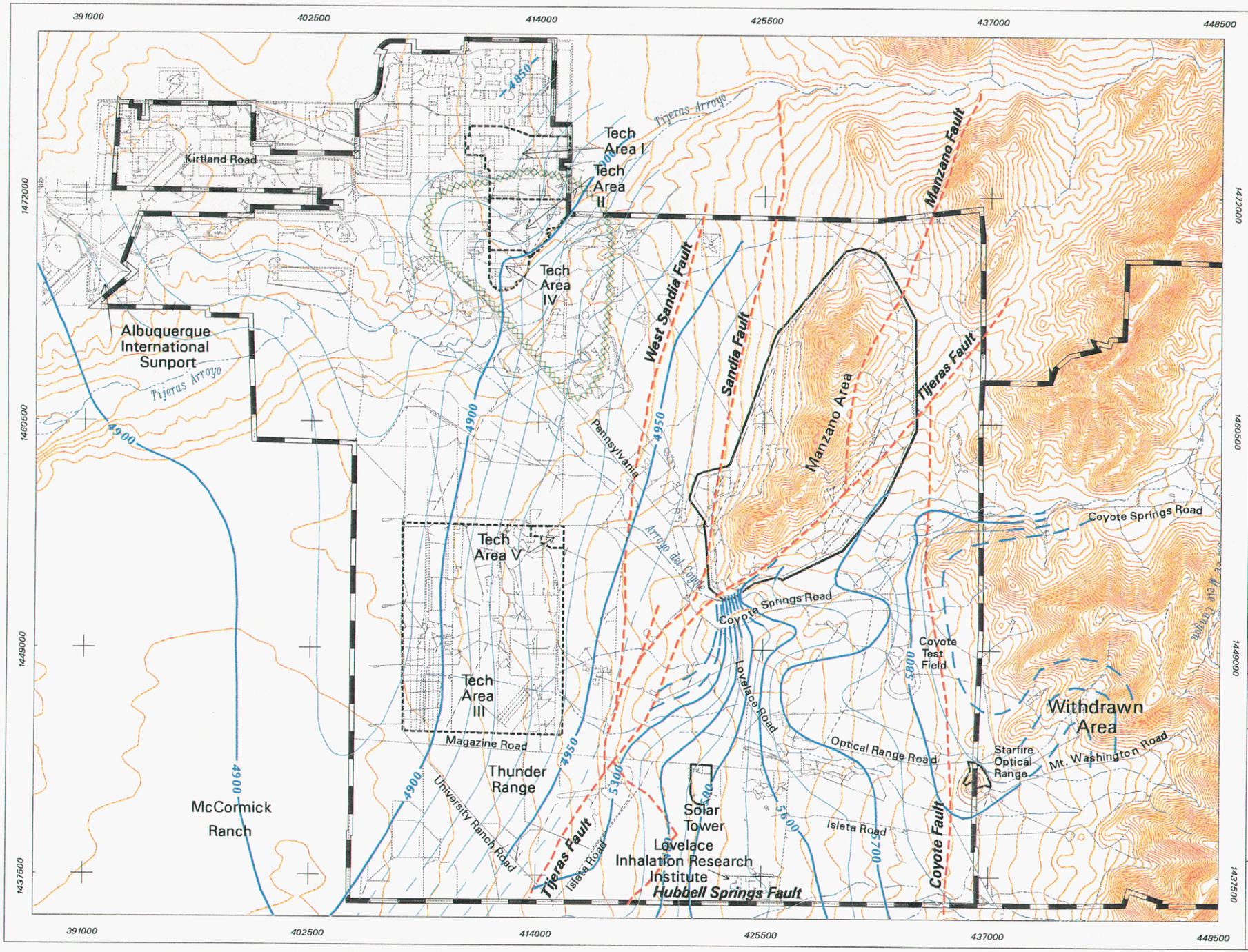

Legend

- Kirtland Federal Complex
- Roads - All Types
- 40-Foot Contour Lines
- SNL/NM Tech Areas
- Fault Line
- Approximate extent of Perched Aquifer system
- Drainage
- Intermed. water level elevation Contour (dash = approximate)
- Index water level elevation Contour (dash = approximate)

0 1 2
Scale in Miles

0 5600 11200
Scale in Feet

0 1344 2688
Scale in Meters

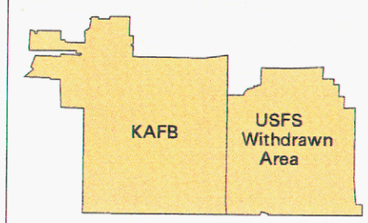

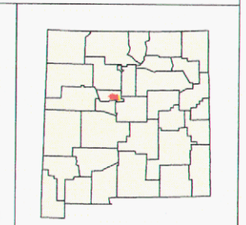

Project Location Map

Sandia National Laboratories/New Mexico
Environmental Geographic Information System

Geographic Data Atlas

Potentiometric Surface for the Regional Groundwater System of the Kirtland Federal Complex (October/November 1995)

Transverse Mercator Projection, New Mexico State Plane Coordinate System, Central Zone, 1927 North American Horizontal Datum, 1929 North American Vertical Datum

08/05/99	1:67200	Mapid=981028
Unclassified		SNL/NM GIS ORG. 6804
Brian Delker	bd981028.aml	Page 31

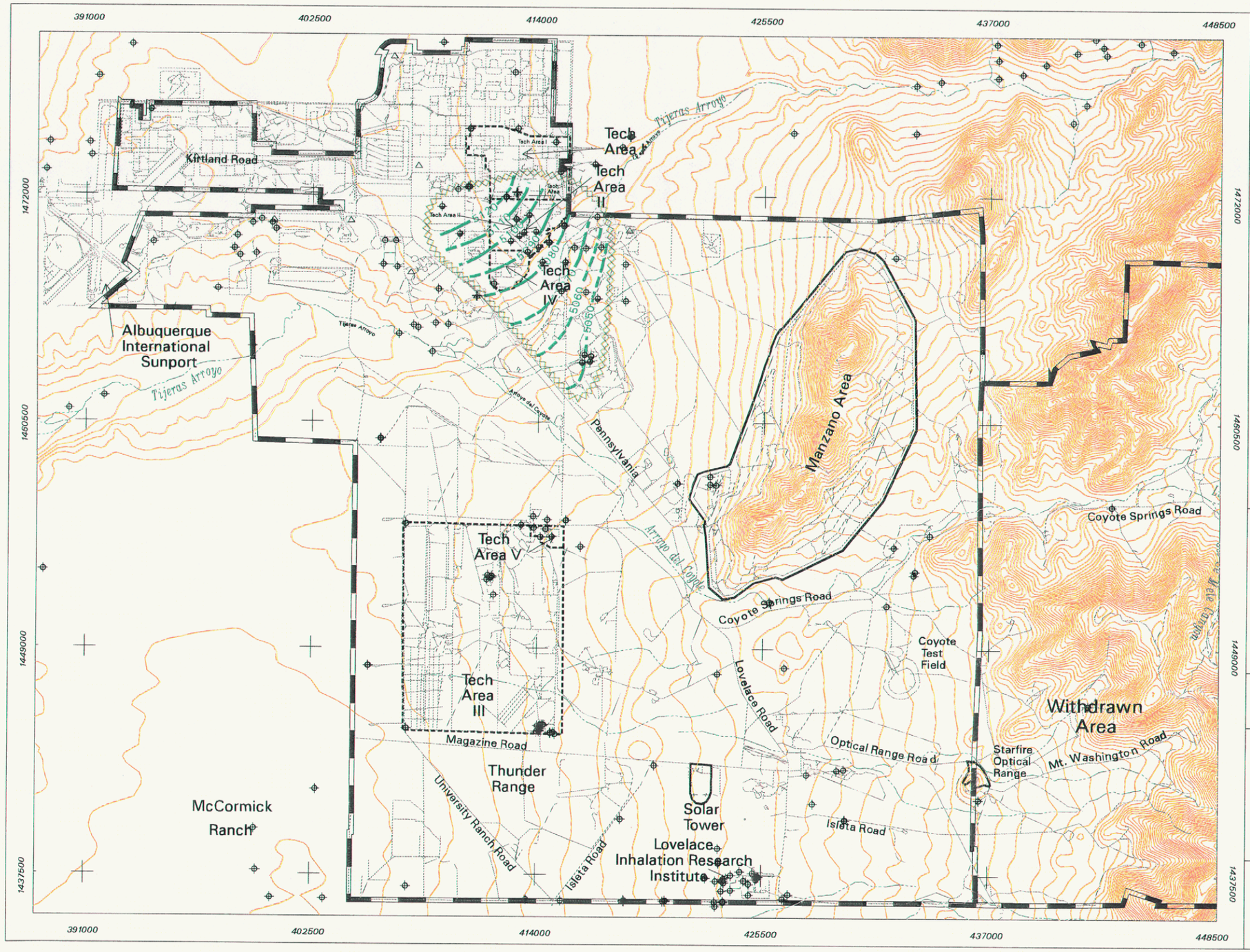

Legend

- Kirtland Federal Complex (KFC)
- Roads - All Types
- 40-Foot Contour Lines
- SNL/NM Tech Areas
- Drainage
- Approximate extent of Perched Aquifer system
- Shallow Groundwater Contour in Feet Above Mean Sea Level(dash = Inferred)
- Well Screened in Shallow Groundwater
- Well Screened in Regional Aquifer
- Production Well
- Out-of-Commission Well

0 1 2
Scale in Miles

0 5600 11200
Scale in Feet

0 1344 2688
Scale in Meters

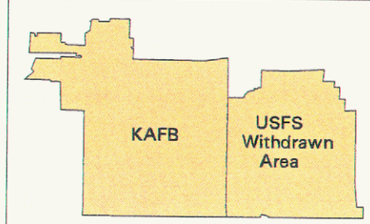

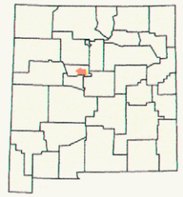

Project Location Map

Sandia National Laboratories/New Mexico
Environmental Geographic Information System

Geographic Data Atlas

Potentiometric Surface for the Perched Aquifer System Near Tijeras Arroyo on the Kirtland Federal Complex(KFC) (September 1995)

Transverse Mercator Projection, New Mexico State Plane Coordinate System, Central Zone, 1927 North American Horizontal Datum, 1929 North American Vertical Datum

N

08/05/99	1:67200	Mapid=981029a
Unclassified		SNL/NM GIS ORG. 6804
Brian Delker	bd981029.aml	Page 32

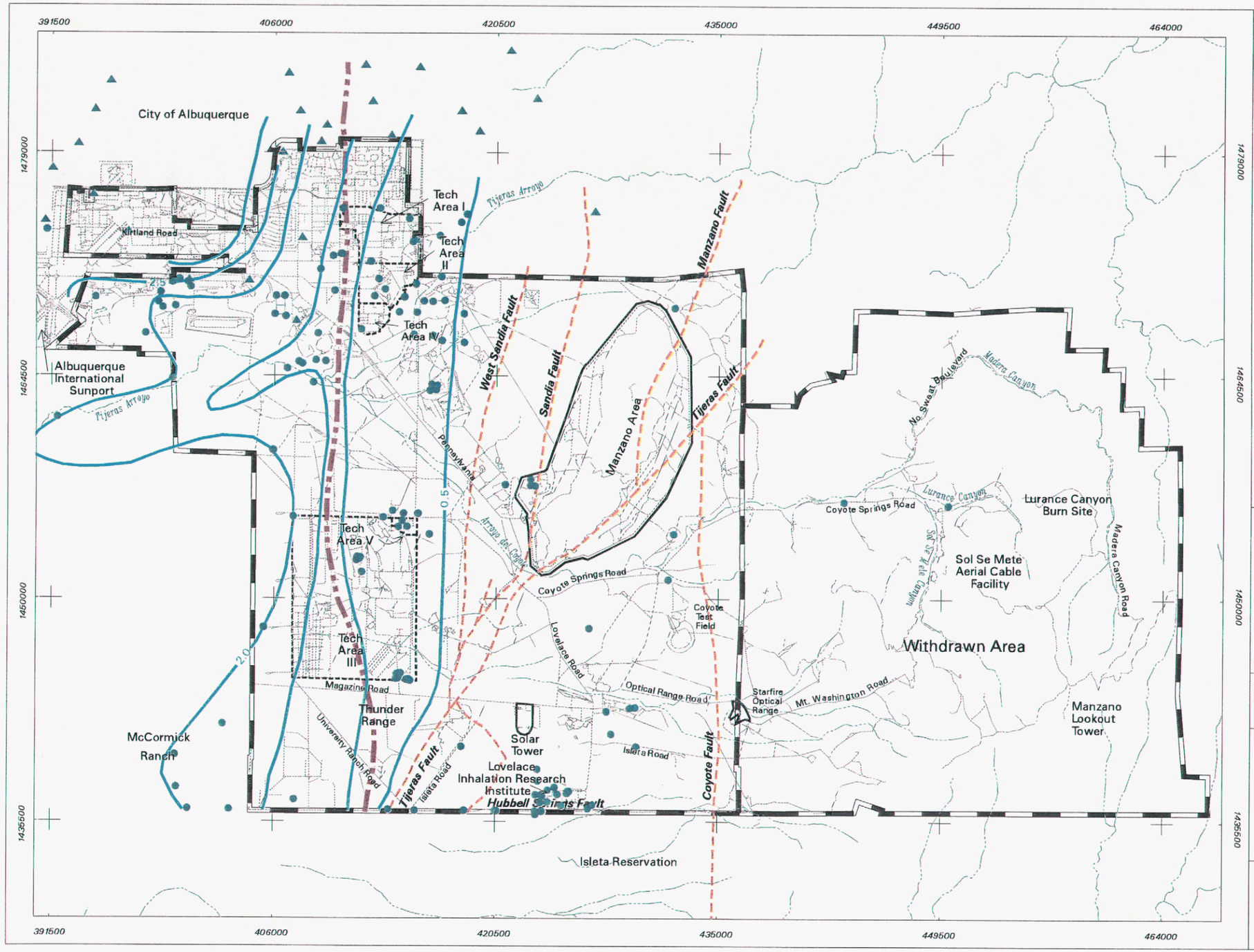

Legend

- Monitor Well
- Production Well
- Kirtland Federal Complex (KFC)
- Roads - All Types
- Drainage
- Fluvial-to-Alluvial Sediment Transition
- Fault
- Groundwater Level Decline (Feet per Year)
- SNL/NM Tech Area

0 1 2
Scale in Miles

0 7200 14400
Scale in Feet

0 1728 3456
Scale in Meters

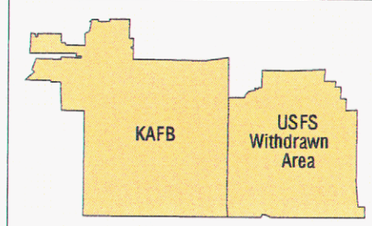

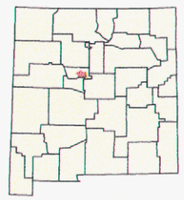

Project Location Map

Sandia National Laboratories/New Mexico
Environmental Geographic Information System

Geographic Data Atlas

Annual Water-Level Elevation Declines in the Santa Fe Group Regional Aquifer System of the Kirtland Federal Complex(KFC) (1985 - 1996)

Transverse Mercator Projection, New Mexico State Plane Coordinate System, Central Zone, 1927 North American Horizontal Datum, 1929 North American Vertical Datum

N

08/05/99	1:86400	MAPID=981030a
Unclassified		SNL/NM GIS ORG. 6804
Brian Delker	bd981030.aml	Page 33

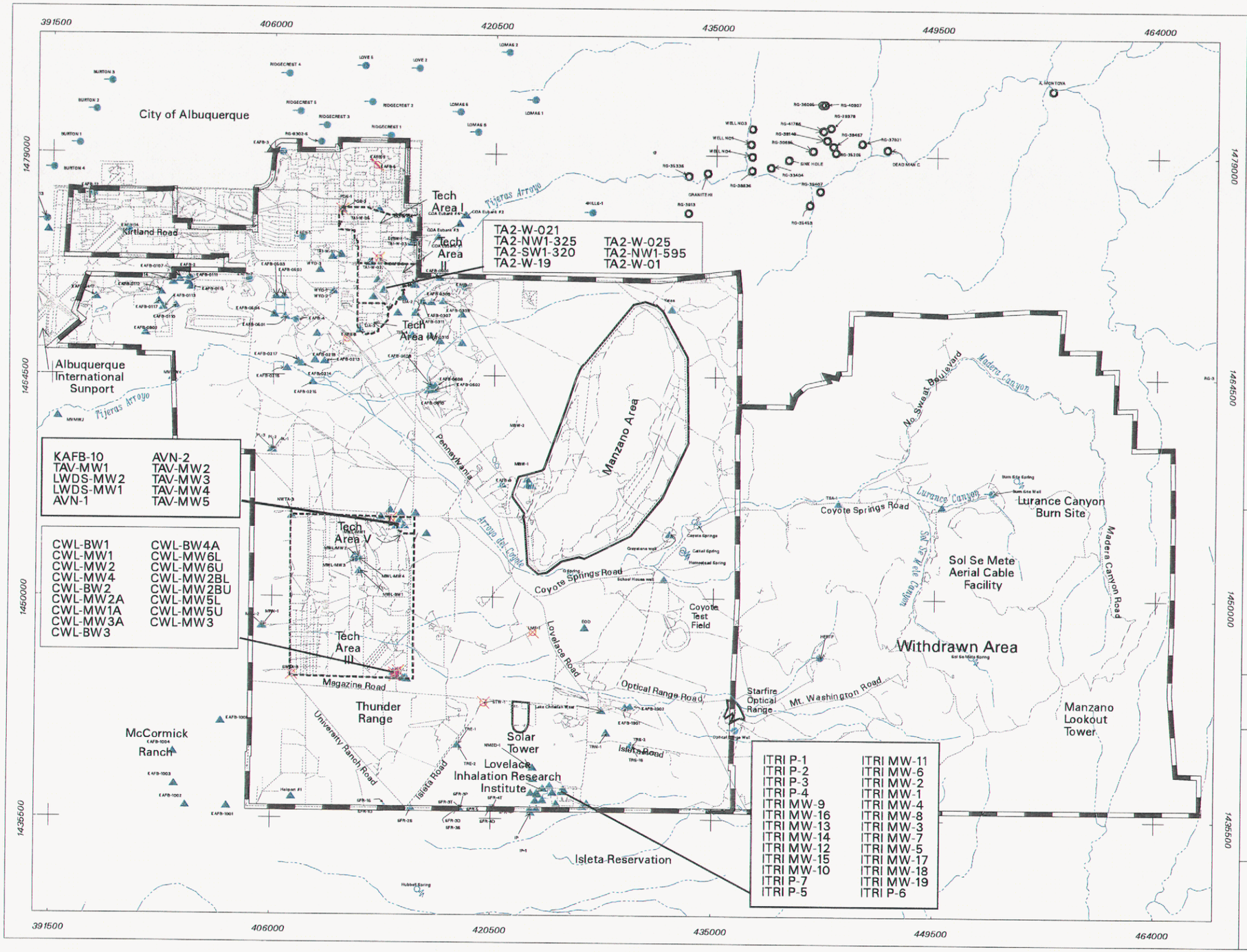

Legend

- Monitoring Well
- Production Well (potable and non-potable)
- Production Well (out of commission)
- Plugged and/or Abandoned
- Spring
- Unknown Well Type
- Kirtland Federal Complex (KFC)
- Roads - All Types
- Drainage
- SNL/NM Tech Area

0 1 2
Scale in Miles

0 7200 14400
Scale in Feet

0 1728 3456
Scale in Meters

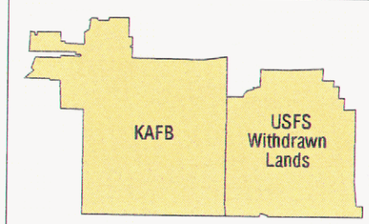

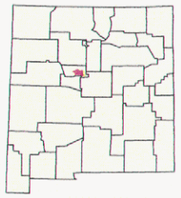

Project Location Map

Sandia National Laboratories/New Mexico
Environmental Geographic Information System

Geographic Data Atlas

Well and Spring Locations at the Kirtland Federal Complex (KFC)

Transverse Mercator Projection, New Mexico State Plane Coordinate System, Central Zone, 1927 North American Horizontal Datum, 1929 North American Vertical Datum

N

08/05/99	1:86400	MAPID=981031a
Unclassified		SNL/NM GIS ORG. 6804
Brian Delker	bd981031.aml	Page 34

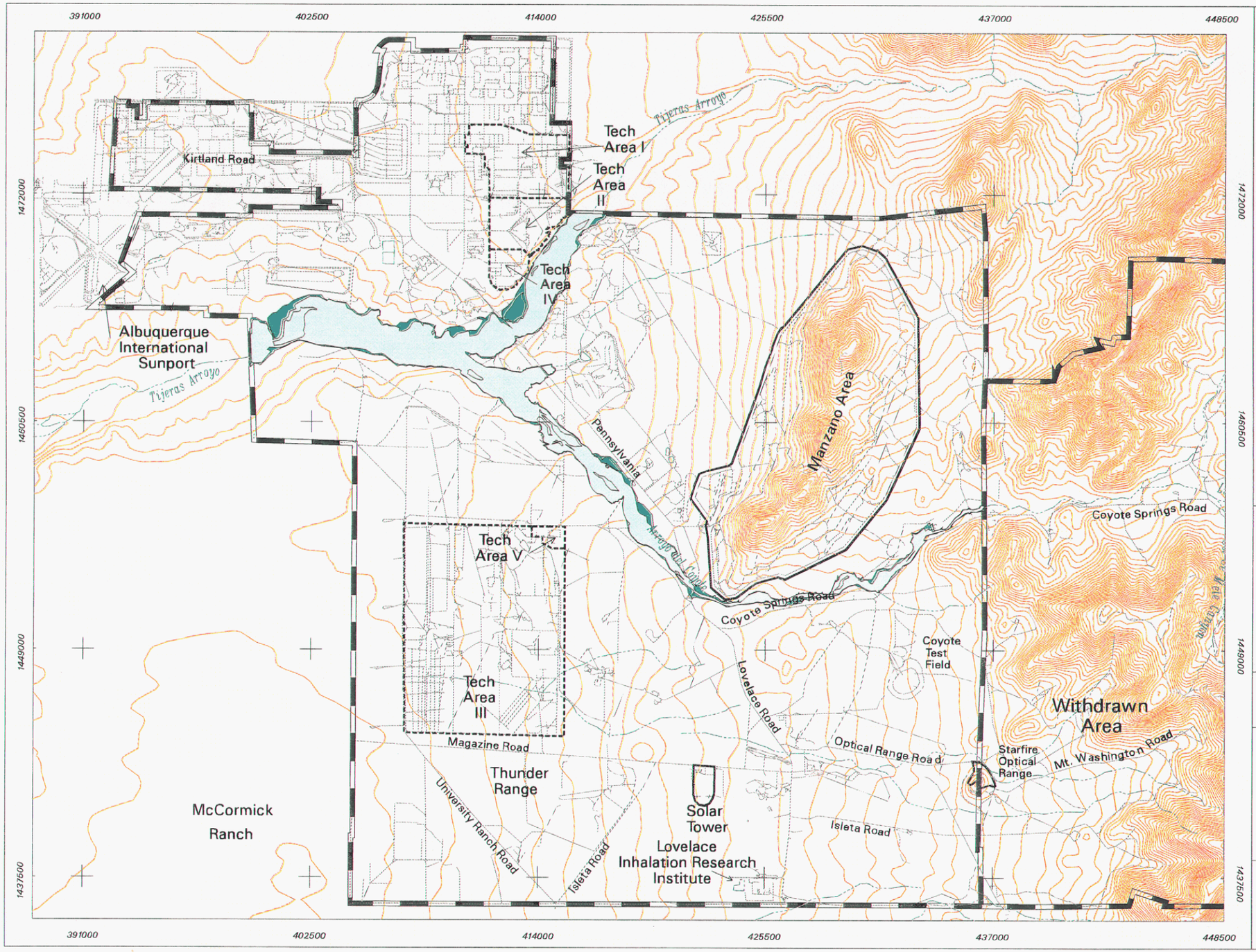

Legend

- Kirtland Federal Complex (KFC)
- Roads - All Types
- 40-Foot Contour Lines
- SNL/NM Tech Areas
- Drainage
- 100-Year Floodplain
- 500-Year Floodplain

Data Source: "U.S. Army Corps of Engineers, Albuquerque District, Sept. 1979

0 1 2
Scale in Miles

0 5600 11200
Scale in Feet

0 1344 2688
Scale in Meters

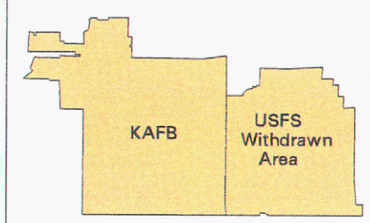

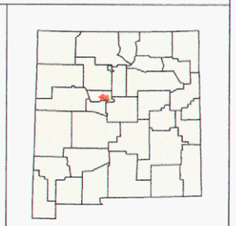

Project Location Map

Sandia National Laboratories/New Mexico
Environmental Geographic Information System

Geographic Data Atlas

100- and 500-Year Floodplains of the Kirtland Federal Complex(KFC)

Transverse Mercator Projection, New Mexico State Plane Coordinate System, Central Zone, 1927 North American Horizontal Datum, 1929 North American Vertical Datum

N

08/05/99	1:67200	Mapid=981032a
Unclassified		SNL/NM GIS ORG. 6804
Brian Delker	bd981032.aml	Page 35

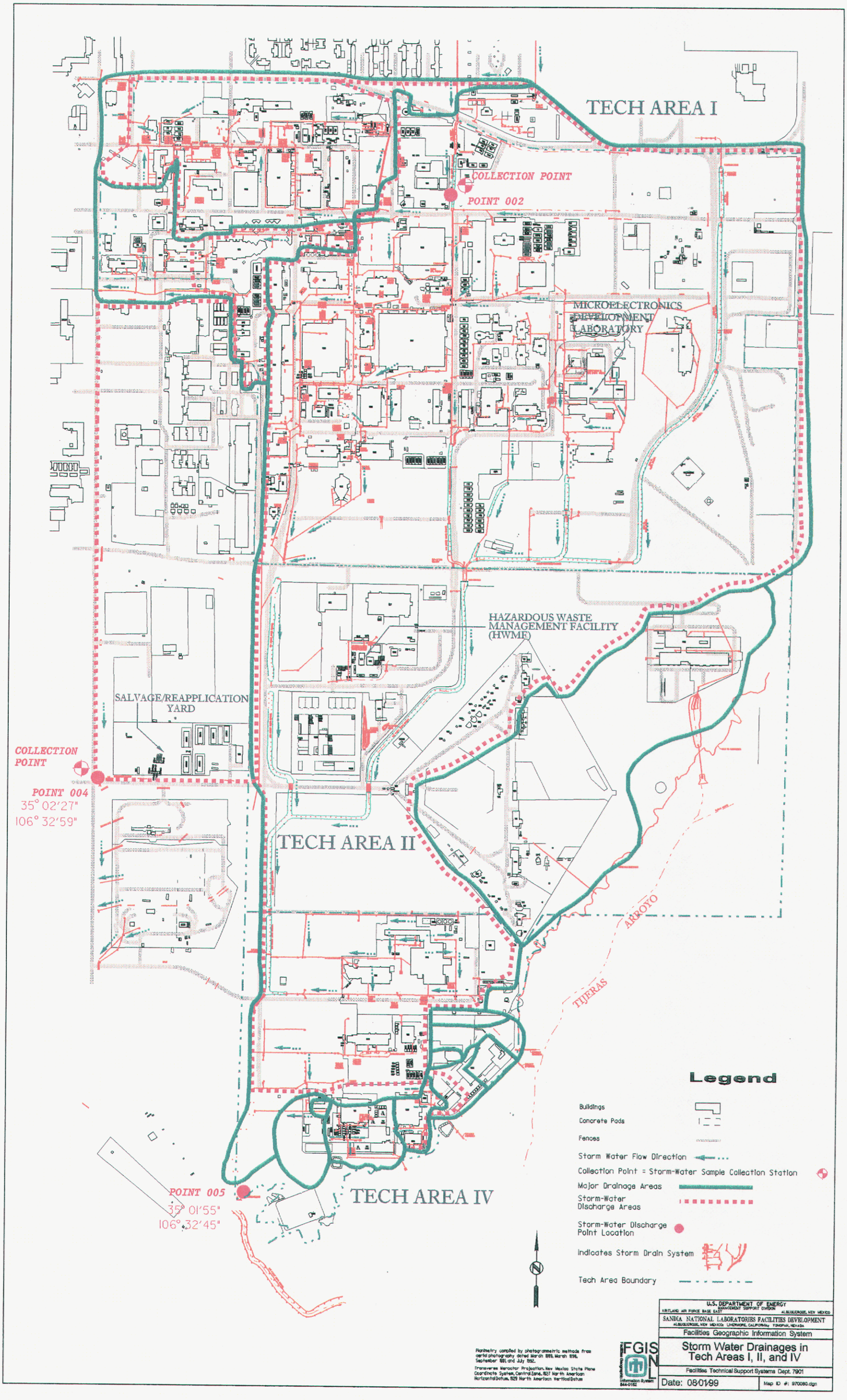
TECH AREA I
COLLECTION POINT
POINT 002
MICROELECTRONICS DEVELOPMENT LABORATORY
HAZARDOUS WASTE MANAGEMENT FACILITY (HWMF)
SALVAGE/REAPPLICATION YARD
COLLECTION POINT
POINT 004
35° 02'27"
106° 32'59"
TECH AREA II
ARROYO
TIJERAS
POINT 005
35° 01'55"
106° 32'45"
TECH AREA IV
Legend
Buildings
Concrete Pads
Fences
Storm Water Flow Direction
Collection Point = Storm-Water Sample Collection Station
Major Drainage Areas
Storm-Water Discharge Areas
Storm-Water Discharge Point Location
Indicates Storm Drain System
Tech Area Boundary
U.S. DEPARTMENT OF ENERGY
KIRTLAND AIR FORCE BASE EAST MANAGEMENT SUPPORT DIVISION ALBUQUERQUE, NEW MEXICO
SANDIA NATIONAL LABORATORIES FACILITIES DEVELOPMENT
ALBUQUERQUE, NEW MEXICO LIVERMORE, CALIFORNIA TONOPAH, NEVADA
Facilities Geographic Information System
Storm Water Drainages in Tech Areas I, II, and IV
Facilities Technical Support Systems Dept. 7901
Date: 08/01/99
Map ID #: 970080.dgn
Topography compiled by photogrammetric methods from aerial photography dated March 1995, March 1996, September 1991, and July 1992.
Transverse Mercator Projection, New Mexico State Plane Coordinate System, Central Zone, 1927 North American Horizontal Datum, 1929 North American Vertical Datum
FGIS
Information System 844-0102

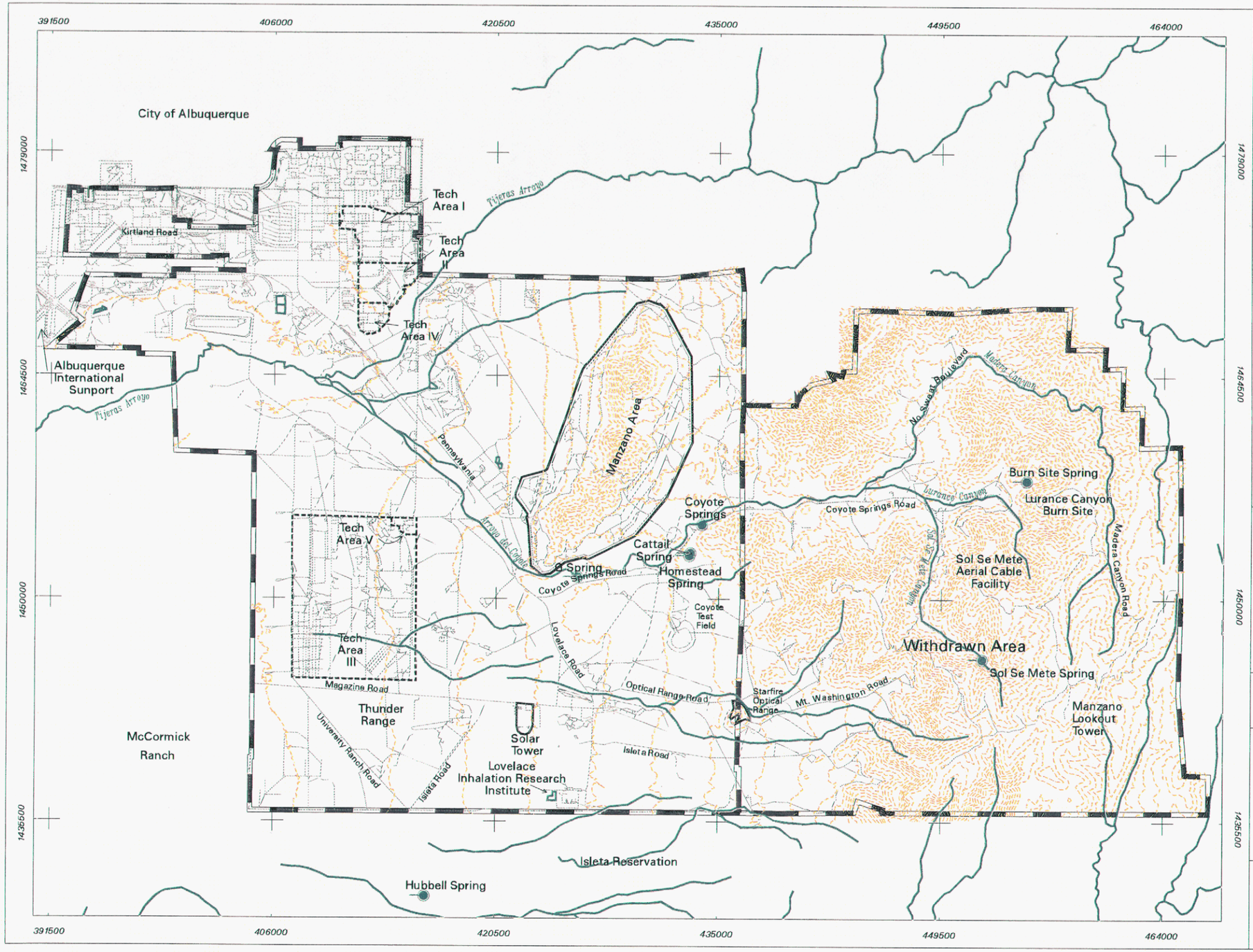

Legend

- Spring
- Kirtland Federal Complex (KFC)
- Roads - All Types
- Drainage
- 100-Foot Contour
- SNL/NM Tech Area

0 1 2
Scale in Miles

0 7200 14400
Scale in Feet

0 1728 3456
Scale in Meters

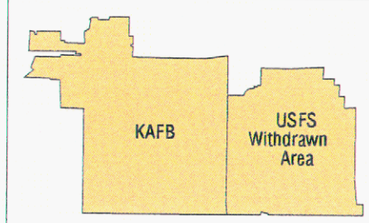

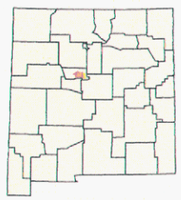

Project Location Map

Sandia National Laboratories/New Mexico
Environmental Geographic Information System

Geographic Data Atlas

Remote Area Drainage Map for the Kirtland Federal Complex (KFC)

Transverse Mercator Projection, New Mexico State Plane Coordinate System, Central Zone, 1927 North American Horizontal Datum, 1929 North American Vertical Datum

N

08/05/99	1:86400	MAPID=981034a
Unclassified		SNL/NM GIS ORG. 6804
Brian Delker	bd981034.aml	Page 37

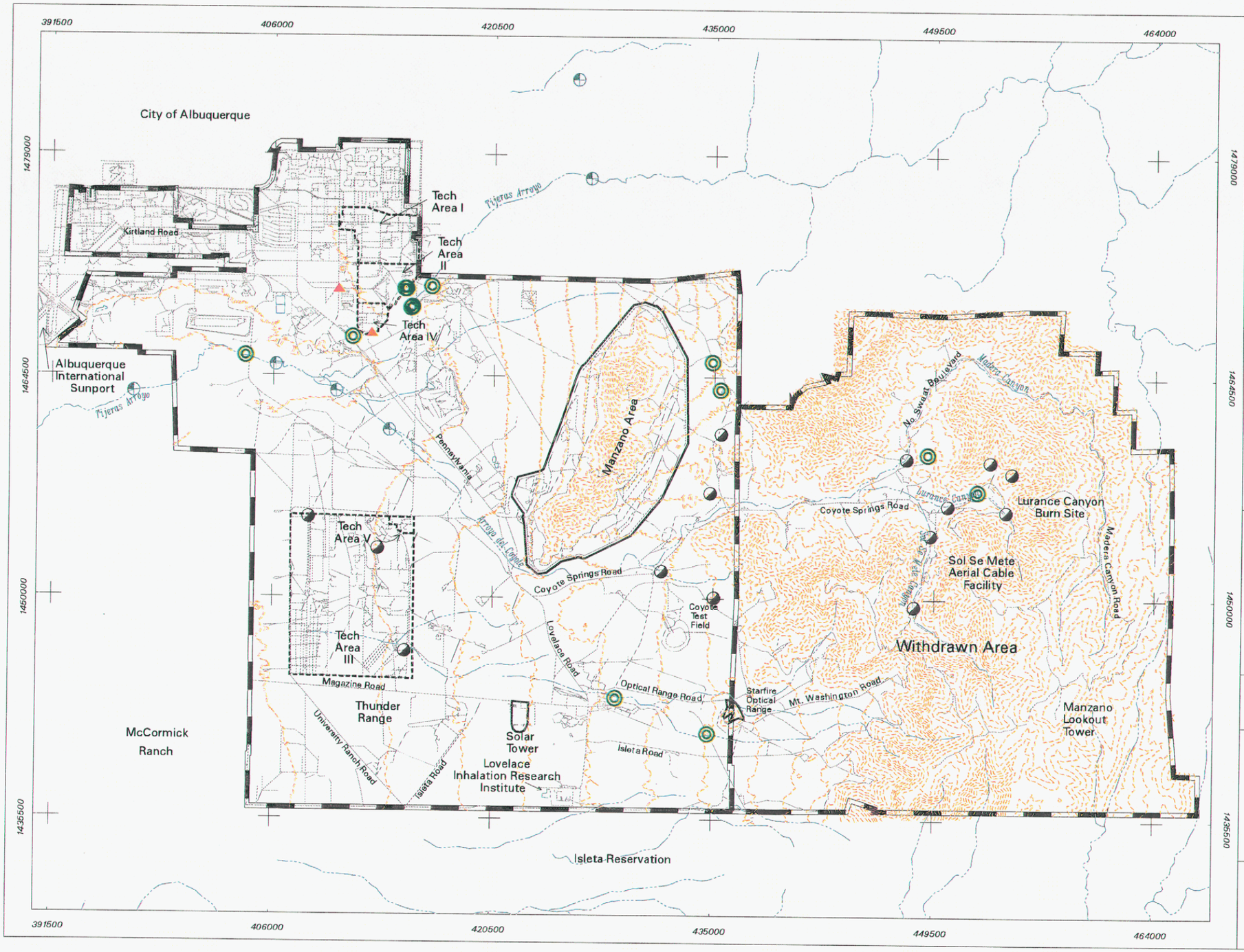

Legend

- Stream Gauge Station
- 1994 Soil and Water Sampling Point
- 1995 Soil and Water Sampling Point
- National Pollutant Discharge Elimination System (NPDES) Permitted Outfall
- Kirtland Federal Complex (KFC)
- Roads - All Types
- Drainage
- 100-Foot Contour
- SNL/NM Tech Area

0 1 2
Scale in Miles

0 7200 14400
Scale in Feet

0 1728 3456
Scale in Meters

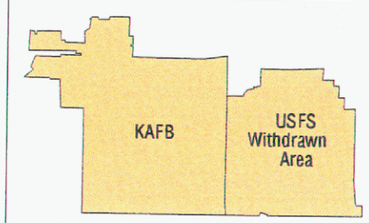

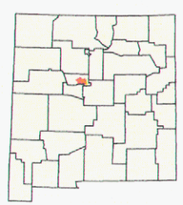

Project Location Map

Sandia National Laboratories/New Mexico
Environmental Geographic Information System

Geographic Data Atlas

Storm Water Sampling Locations for the Kirtland Federal Complex (KFC)

Transverse Mercator Projection, New Mexico State Plane Coordinate System, Central Zone, 1927 North American Horizontal Datum, 1929 North American Vertical Datum

N

08/05/99	1:86400	MAPID=981035a
Unclassified		SNL/NM GIS ORG. 6804
Brian Delker	bd981035.aml	Page 38

AIR QUALITY, METEOROLOGY, AND ENVIRONMENTAL MONITORING

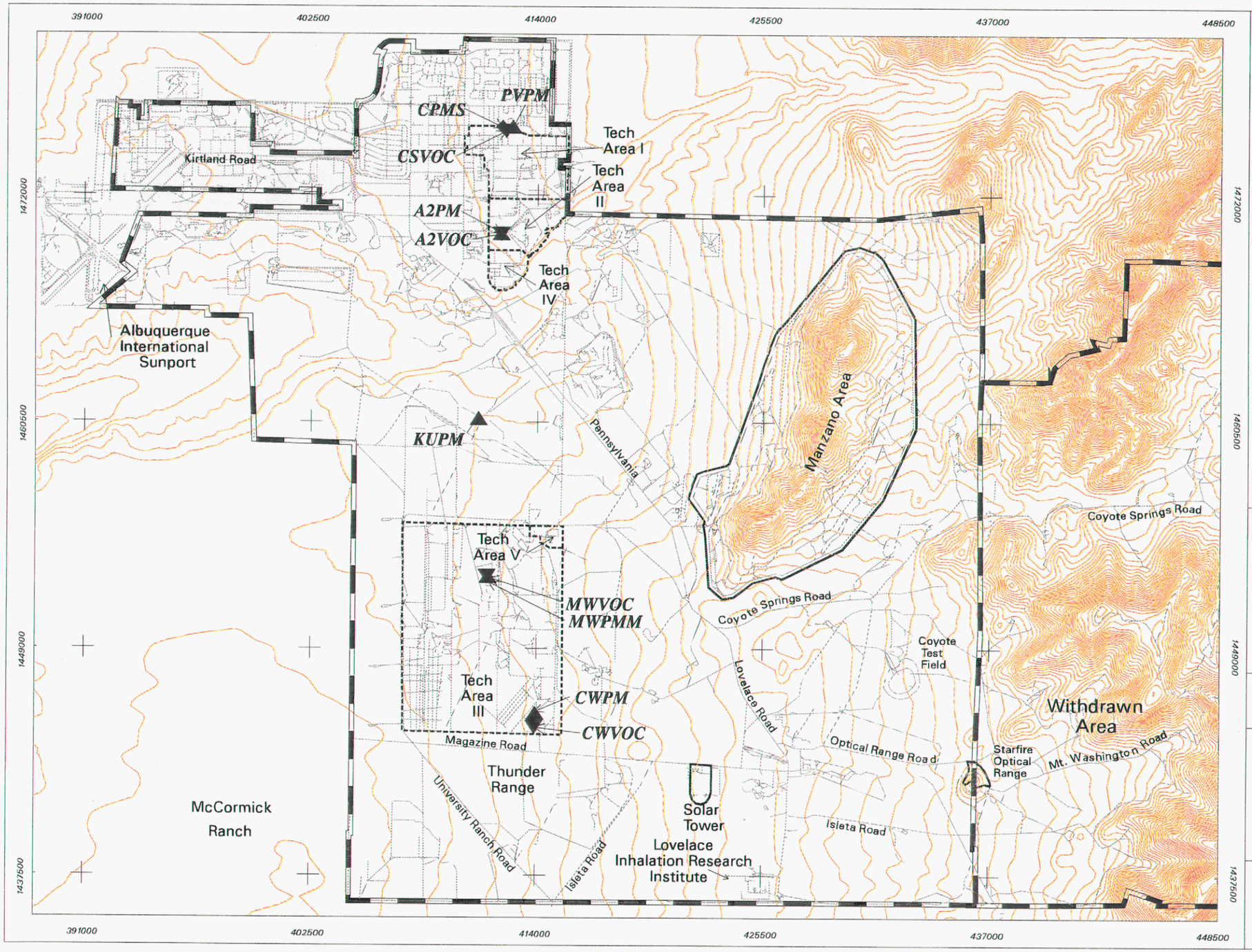

Legend

- Kirtland Federal Complex (KFC)
- Roads - All Types
- 40-Foot Contour
- SNL/NM Tech Area
- Air Monitoring Station (Volatile Organic Constituent [VOC])
- Criteria Pollutant Monitoring Station (CPMS)
- Air Monitoring Station (Particulate Matter [PM])

0 1 2
Scale in Miles

0 5600 11200
Scale in Feet

0 1344 2688
Scale in Meters

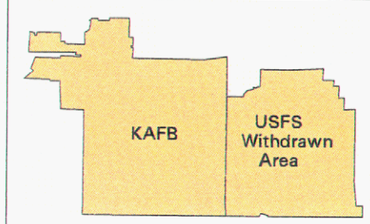

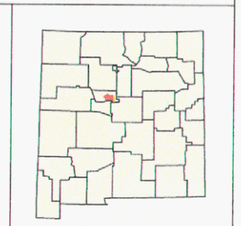

Project Location Map

Sandia National Laboratories/New Mexico
Environmental Geographic Information System

Geographic Data Atlas

Ambient Air Monitoring Stations of SNL/NM on the Kirtland Federal Complex (KFC)

Transverse Mercator Projection, New Mexico State Plane Coordinate System, Central Zone, 1927 North American Horizontal Datum, 1929 North American Vertical Datum

N

08/05/99	1:67200	MAPID=981036a
Unclassified		SNL GIS ORG. 6804
Brian Delker	bd981036.aml	Page 40

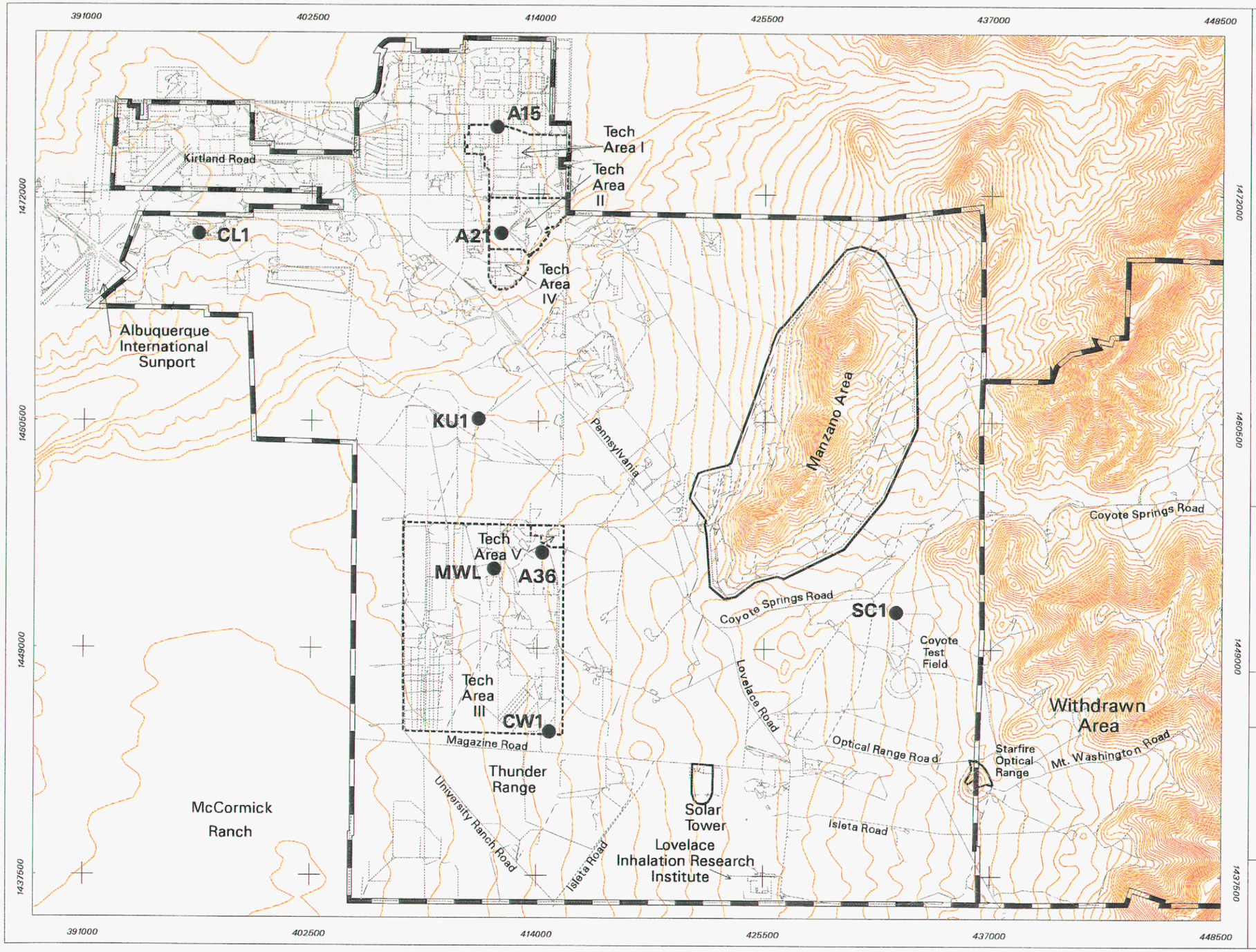

Legend

- Kirtland Federal Complex (KFC)
- Roads - All Types
- 40-Foot Contour
- SNL/NM Tech Area
- Meteorological Towers

0 1 2
Scale in Miles

0 5600 11200
Scale in Feet

0 1344 2688
Scale in Meters

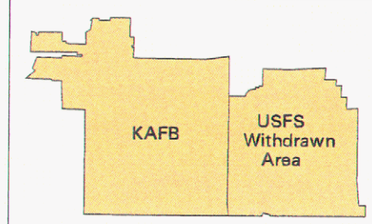

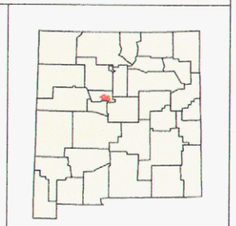

Project Location Map

Sandia National Laboratories/New Mexico
Environmental Geographic Information System

Geographic Data Atlas

Meteorological Monitoring Network of SNL/NM on the Kirtland Federal Complex (KFC)

Transverse Mercator Projection, New Mexico State Plane Coordinate System, Central Zone, 1927 North American Horizontal Datum, 1929 North American Vertical Datum

08/05/99	1:67200	MAPID=981037a
Unclassified		SNL GIS ORG. 6804
Brian Delker	bd981037.aml	Page 41

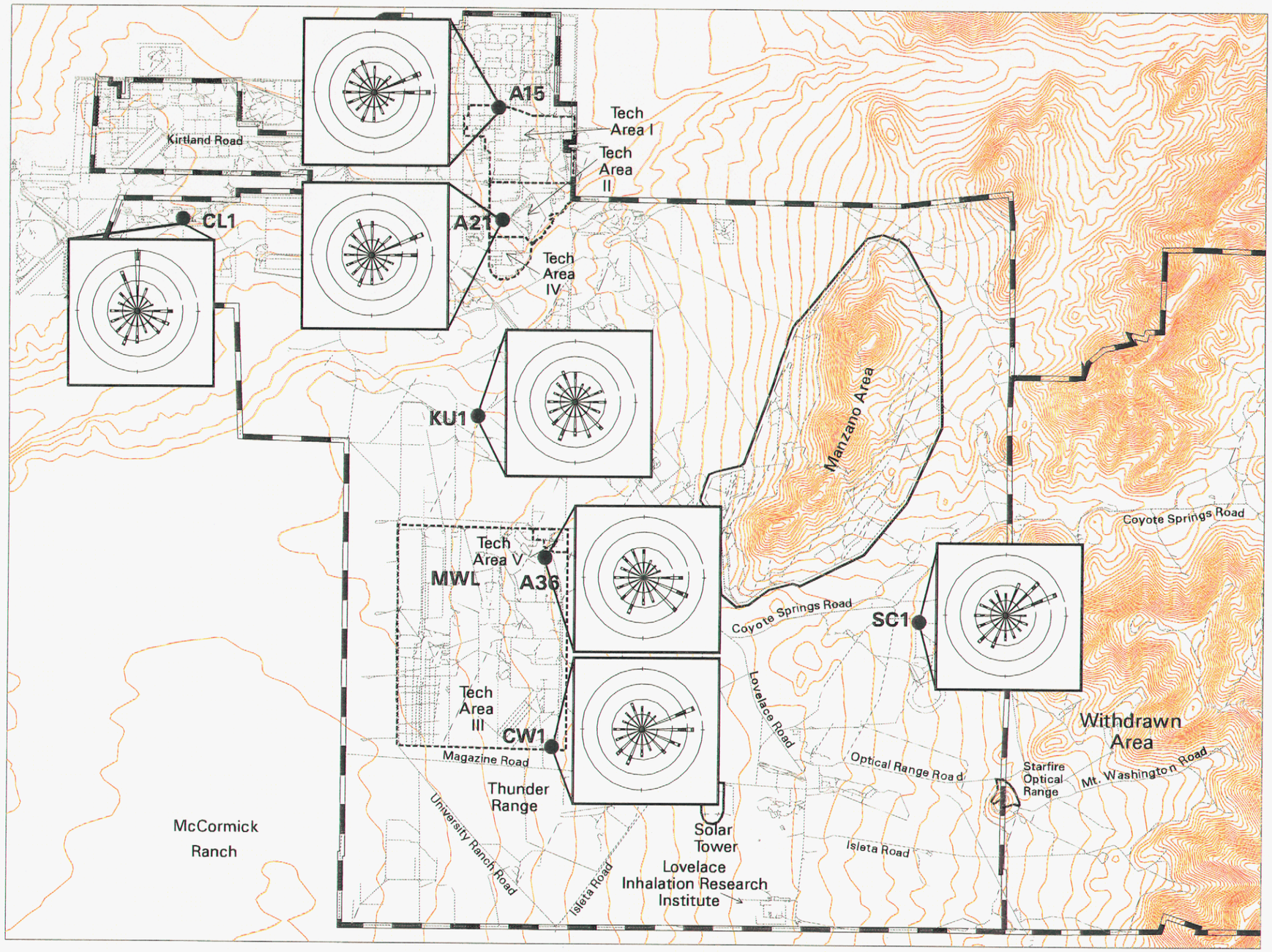

Legend

- Kirtland Federal Complex (KFC)
- Roads - All Types
- 40-Foot Contour
- SNL/NM Tech Area
- Meteorological Towers

0 1 2
Scale in Miles

0 5600 11200
Scale in Feet

0 1344 2688
Scale in Meters

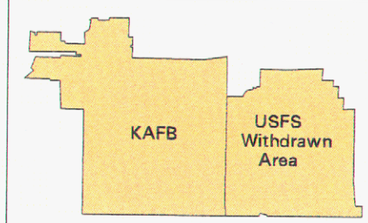

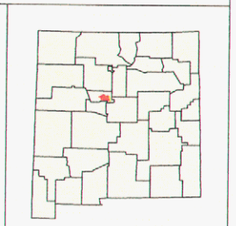

Project Location Map

Sandia National Laboratories/New Mexico
Environmental Geographic Information System

Geographic Data Atlas

Three-Year Wind Climatology of SNL/NM on the Kirtland Federal Complex (KFC)

Transverse Mercator Projection, New Mexico State Plane Coordinate System, Central Zone, 1927 North American Horizontal Datum, 1929 North American Vertical Datum

N

08/05/99	1:67200	MAPID=981038a
Unclassified		SNL GIS ORG. 6804
Brian Delker	bd981038.aml	Page 42

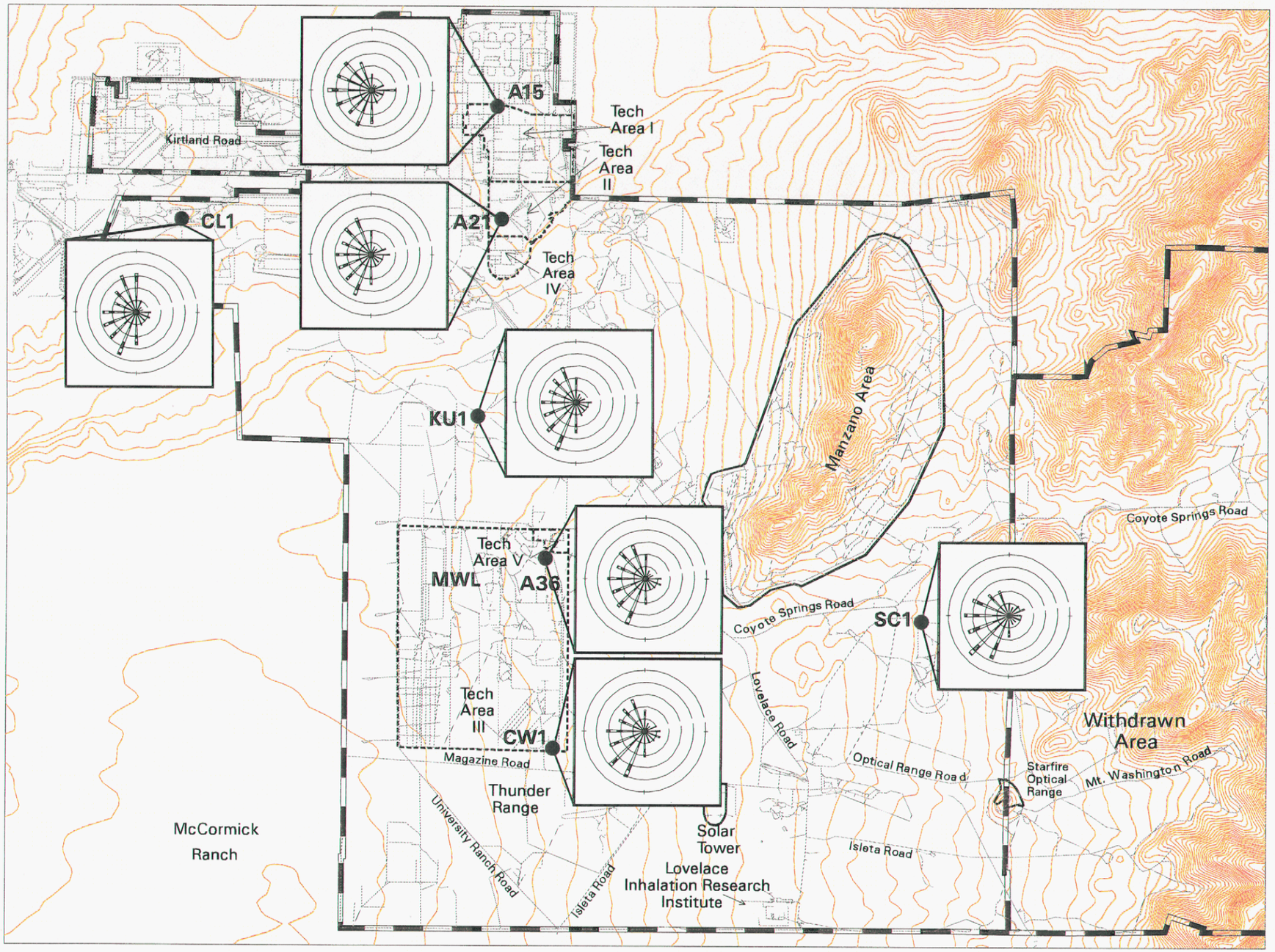

Legend

- Kirtland Federal Complex (KFC)
- Roads - All Types
- 40-Foot Contour
- SNL/NM Tech Area
- Meteorological Towers

0 1 2
Scale in Miles

0 5600 11200
Scale in Feet

0 1344 2688
Scale in Meters

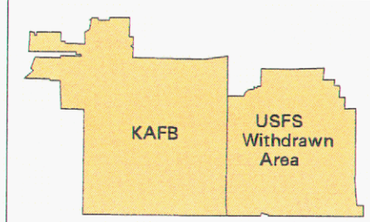

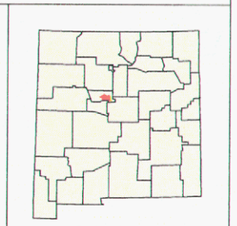

Project Location Map

Sandia National Laboratories/New Mexico
Environmental Geographic Information System

Geographic Data Atlas

Daytime Wind Patterns of SNL/NM on the Kirtland Federal Complex (KFC)

Transverse Mercator Projection, New Mexico State Plane Coordinate System, Central Zone, 1927 North American Horizontal Datum, 1929 North American Vertical Datum

N

08/05/99	1:67200	MAPID=981039a
Unclassified		SNL GIS ORG. 6804
Brian Delker	bd981039.aml	Page 43

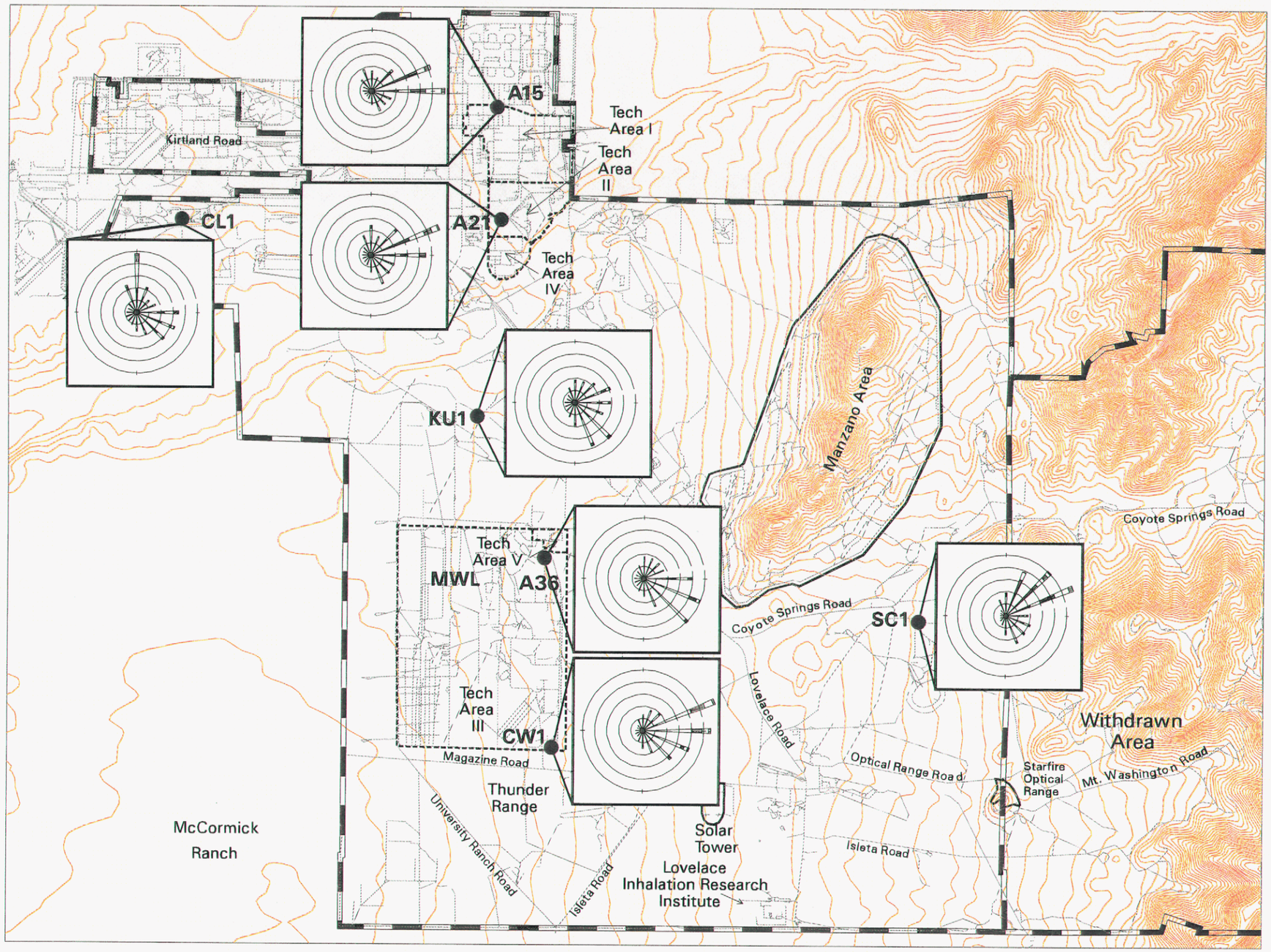

Legend

- Kirtland Federal Complex (KFC)
- Roads - All Types
- 40-Foot Contour
- SNL/NM Tech Area
- Meteorological Towers

0 1 2
Scale in Miles

0 5600 11200
Scale in Feet

0 1344 2688
Scale in Meters

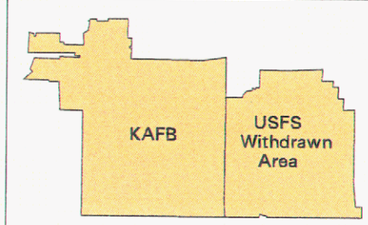

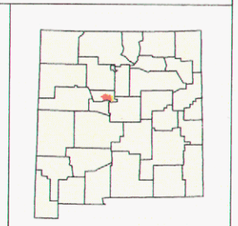

Project Location Map

Sandia National Laboratories/New Mexico
Environmental Geographic Information System

Geographic Data Atlas

Nighttime Wind Patterns of SNL/NM on the Kirtland Federal Complex (KFC)

Transverse Mercator Projection, New Mexico State Plane Coordinate System, Central Zone, 1927 North American Horizontal Datum, 1929 North American Vertical Datum

N

08/05/99	1:67200	MAPID=981040a
Unclassified		SNL GIS ORG. 6804
Brian Delker	bd981040.aml	Page 44

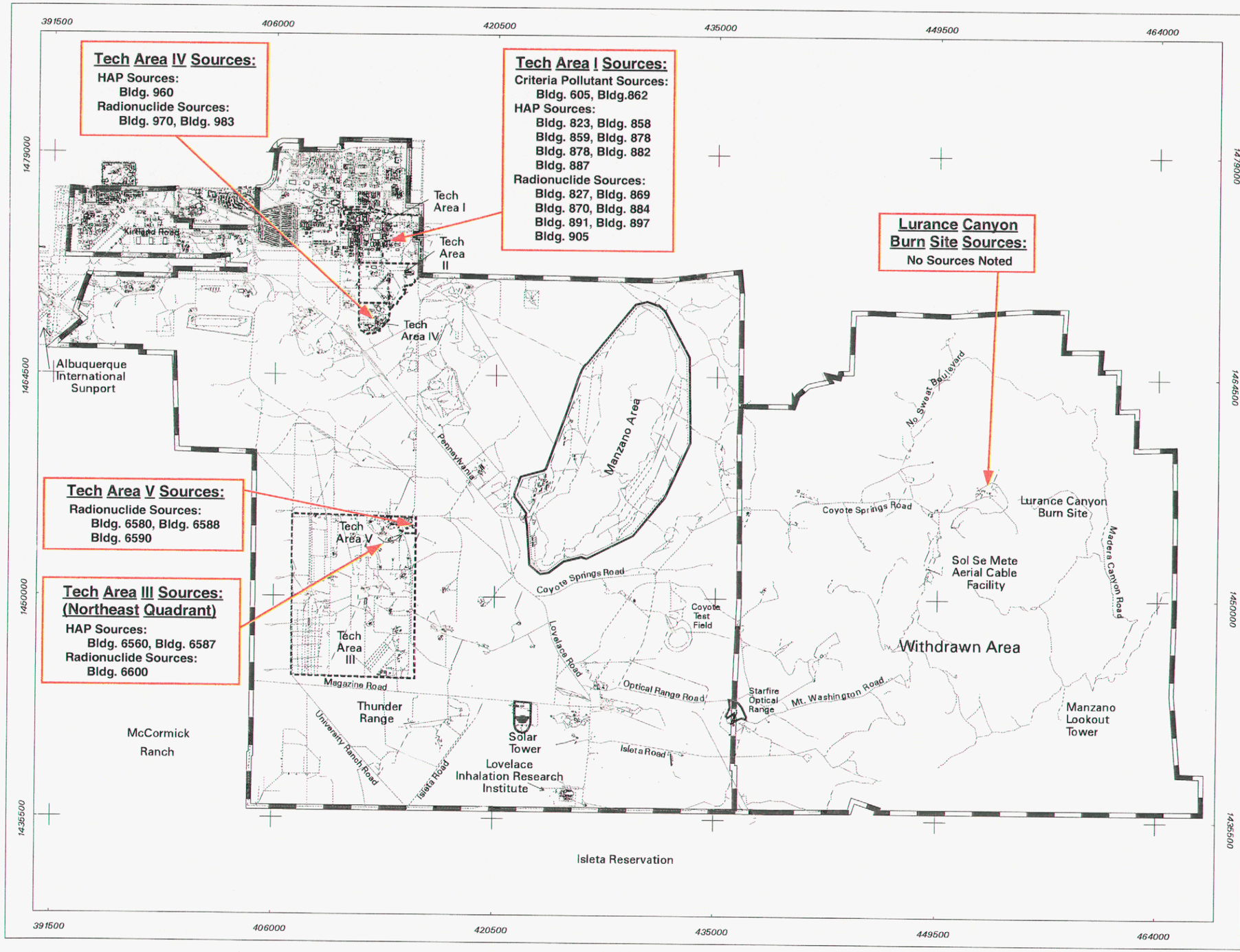

Legend

- Kirtland Federal Complex (KFC)
- Roads - All Types
- Buildings
- SNL/NM Tech Area

0 1 2
Scale in Miles

0 7200 14400
Scale in Feet

0 1728 3456
Scale in Meters

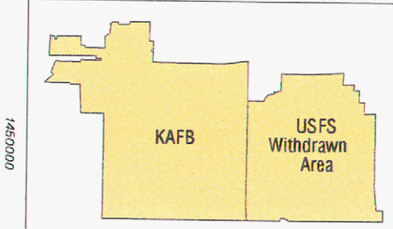

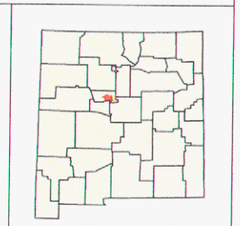

Project Location Map

Sandia National Laboratories/New Mexico
Environmental Geographic Information System

Area Sources of SNL/NM at the Kirtland Federal Complex (KFC)

Transverse Mercator Projection, New Mexico State Plane Coordinate System, Central Zone, 1927 North American Horizontal Datum, 1929 North American Vertical Datum

08/05/99	1:86400	MAPID=981041a
Unclassified		SNL/NM GIS ORG. 6804
Susan Morrison	sm981041.aml	Page 45

BIOLOGY AND ECOLOGY

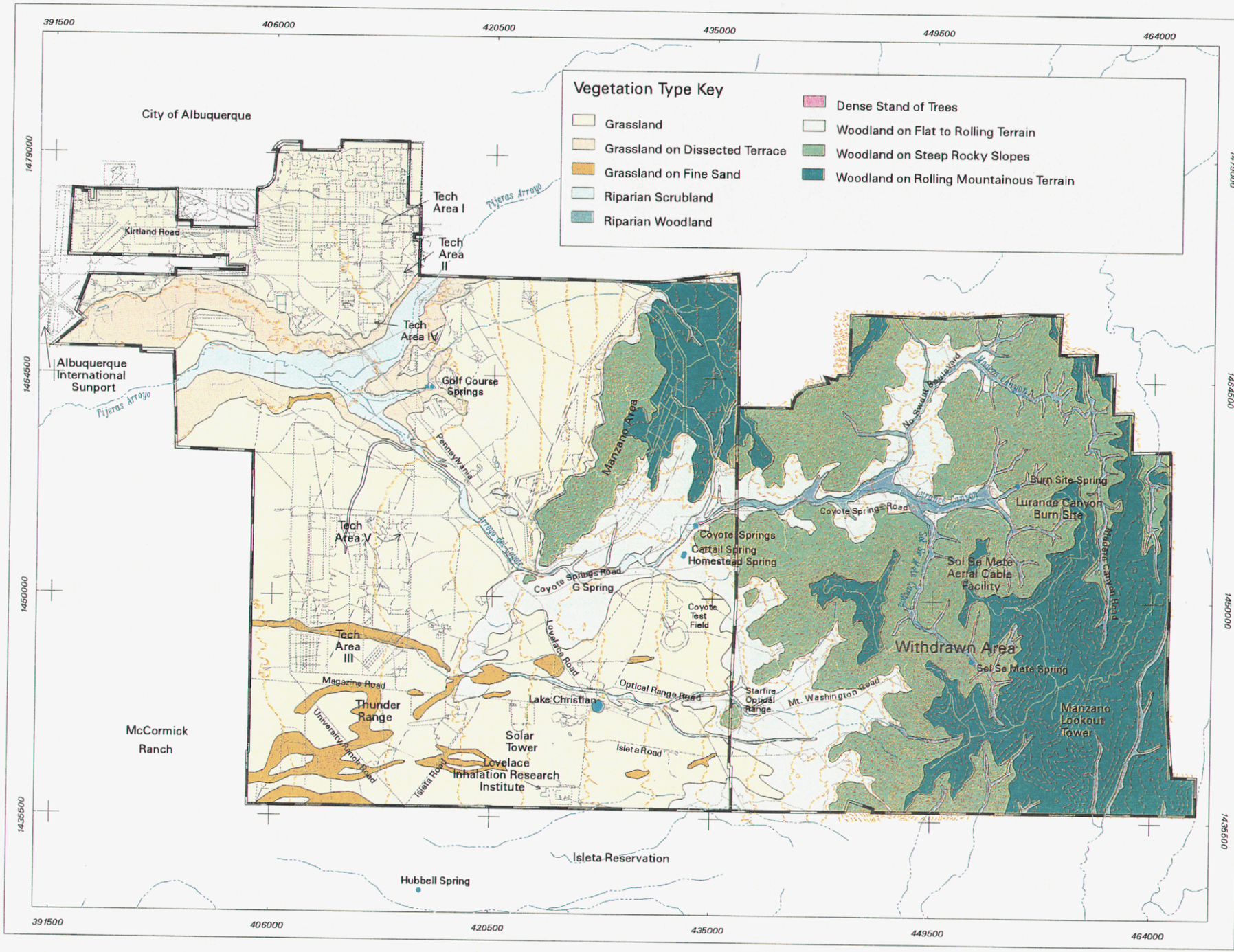

Legend

- Spring/Water Body
- Kirtland Federal Complex (KFC) Boundary
- Road
- Drainage
- 100-Foot Elevation Contour
- SNL/NM Tech Area

0 1 2
Scale in Miles

0 7200 14400
Scale in Feet

0 1728 3456
Scale in Meters

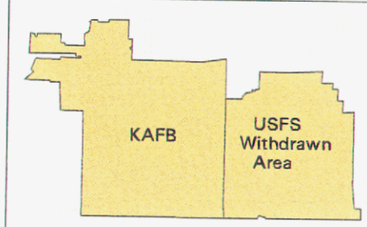

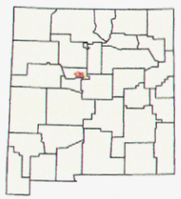

Project Location Map

Sandia National Laboratories/New Mexico
Environmental Geographic Information System

Geographic Data Atlas

Major Vegetation Types at the Kirtland Federal Complex (KFC)

Transverse Mercator Projection, New Mexico State Plane Coordinate System, Central Zone, 1927 North American Horizontal Datum, 1929 North American Vertical Datum

N

08/05/99	1:86400	MAPID=981048a
Unclassified		SNL/NM GIS ORG. 6804
Brian Delker	bd981048.aml	Page 47

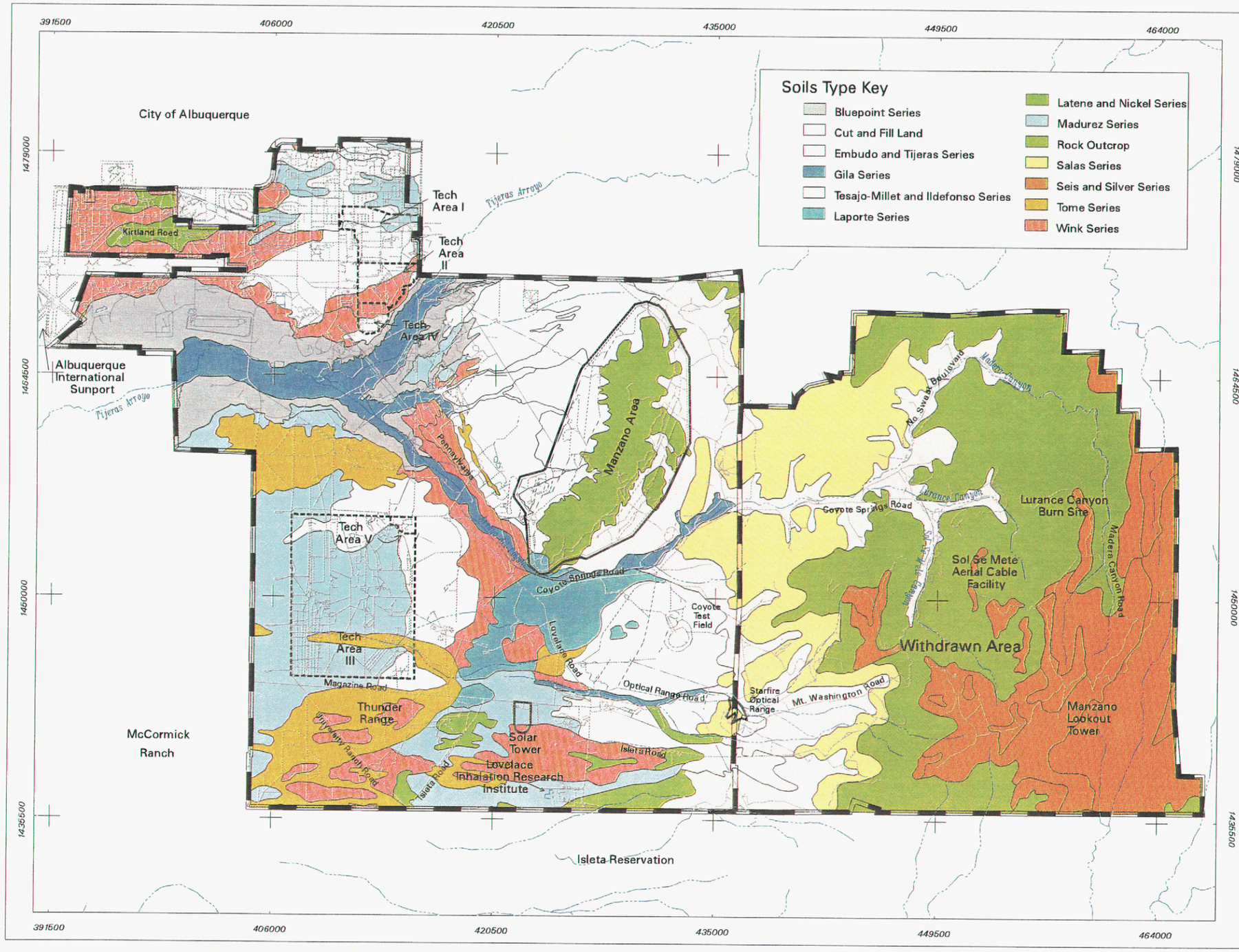

Legend

- Kirtland Federal Complex (KFC)
- Roads - All Types
- Drainage
- SNL/NM Tech Area

0 1 2
Scale in Miles

0 7200 14400
Scale in Feet

0 1728 3456
Scale in Meters

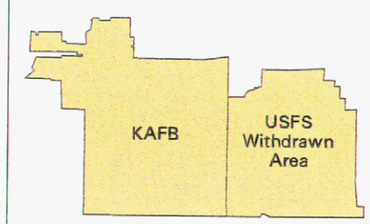

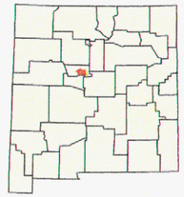

Project Location Map

Sandia National Laboratories/New Mexico
Environmental Geographic Information System

Geographic Data Atlas

Major Soil Types at the Kirtland Federal Complex (KFC)

Transverse Mercator Projection, New Mexico State Plane Coordinate System, Central Zone, 1927 North American Horizontal Datum, 1929 North American Vertical Datum

N

08/05/99	1:86400	MAPID=981049a
Unclassified		SNL GIS ORG. 6804
Brian Delker	bd981049.aml	Page 48

NOISE

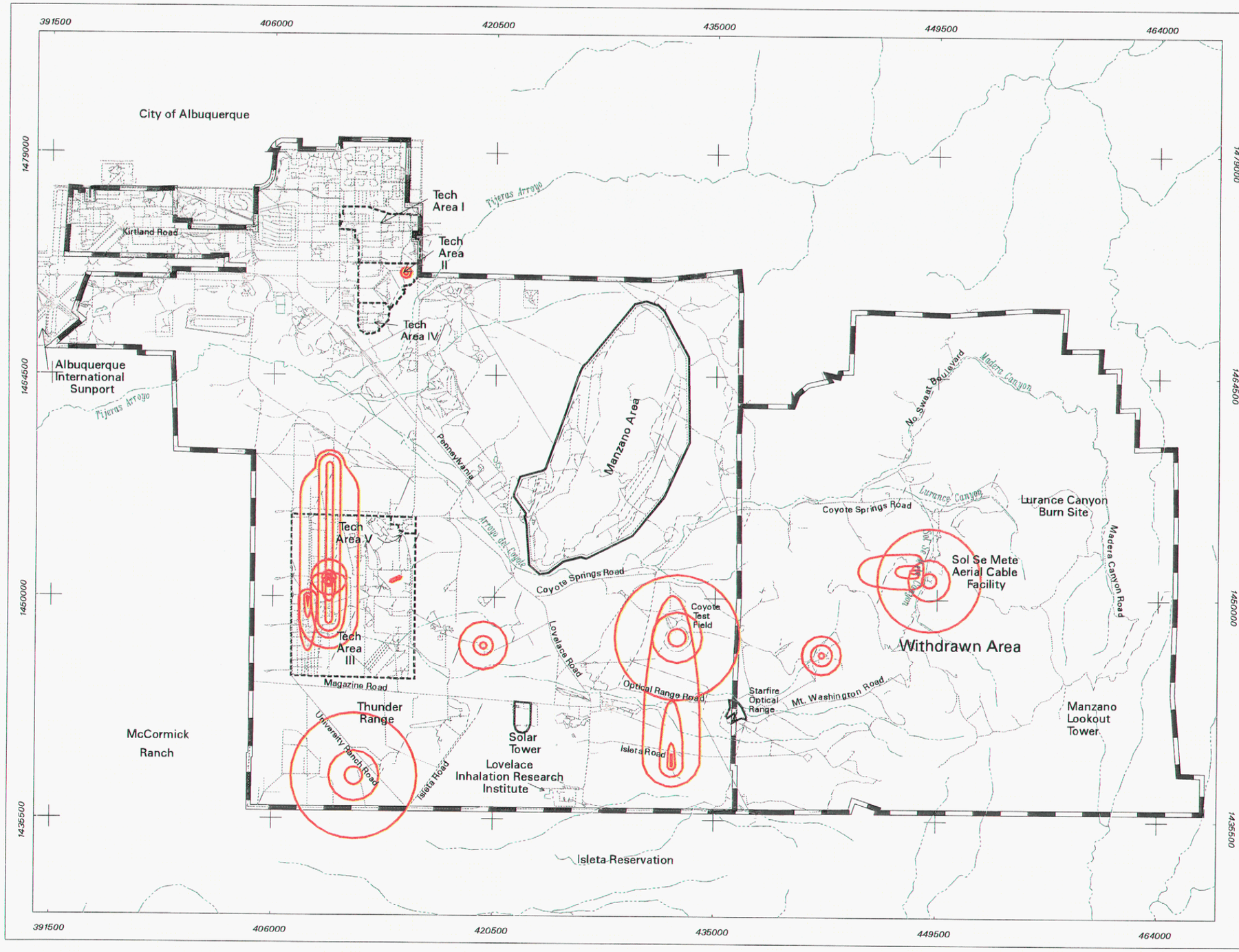

Legend

- Kirtland Federal Complex (KFC)
- Roads - All Types
- Drainage
- Noise Contour Analysis Area
- SNL/NM Tech Area

0 1 2
Scale in Miles

0 7200 14400
Scale in Feet

0 1728 3456
Scale in Meters

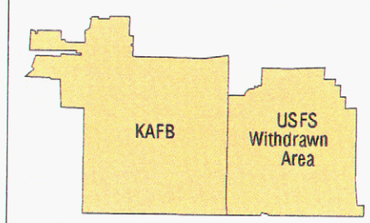

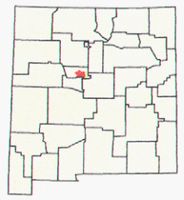

Project Location Map

Sandia National Laboratories/New Mexico
Environmental Geographic Information System

Geographic Data Atlas

Noise Contour Analysis Area Map for the Kirtland Federal Complex (KFC)

Transverse Mercator Projection, New Mexico State Plane Coordinate System, Central Zone, 1927 North American Horizontal Datum, 1929 North American Vertical Datum

N

08/05/99	1:86400	MAPID=981050a
Unclassified		SNL/NM GIS ORG. 6804
Brian Delker	bd981050.aml	Page 50

CULTURAL RESOURCES

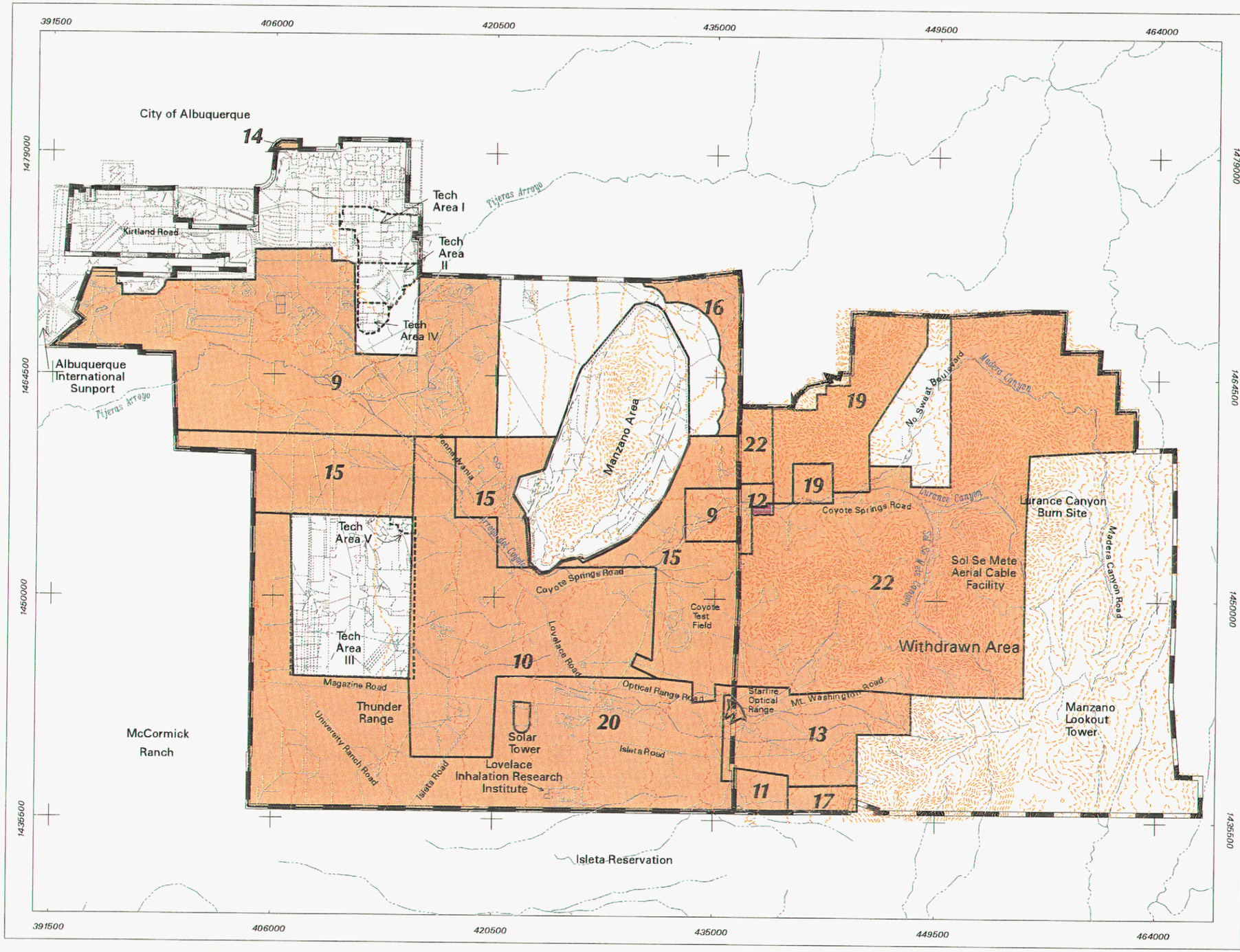

Legend

- Kirtland Federal Complex (KFC)
- Roads - All Types
- Drainage
- 100-Foot Contour
- SNL/NM Tech Area
- Block Survey
- Overlapping Survey Areas

Data Source: "Cultural Resources Overview and Regulatory Assessment for Sandia National Laboratories" - Prepared by TRC Mariah Assoc. Inc. Sept. 1996

0 1 2
Scale in Miles

0 7200 14400
Scale in Feet

0 1728 3456
Scale in Meters

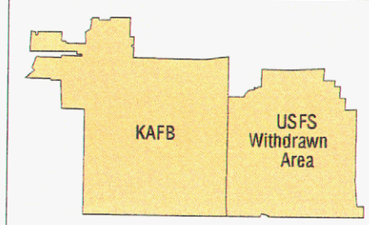

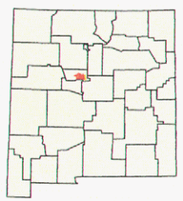

Project Location Map

Sandia National Laboratories/New Mexico
Environmental Geographic Information System

Geographic Data Atlas

Early Cultural Surveys Conducted at the Kirtland Federal Complex (KFC)

Transverse Mercator Projection, New Mexico State Plane Coordinate System, Central Zone, 1927 North American Horizontal Datum, 1929 North American Vertical Datum

N

08/05/99	1:86400	MAPID=981051a
Unclassified		SNL/NM GIS ORG. 6804
Brian Delker	bd981051.aml	Page 52

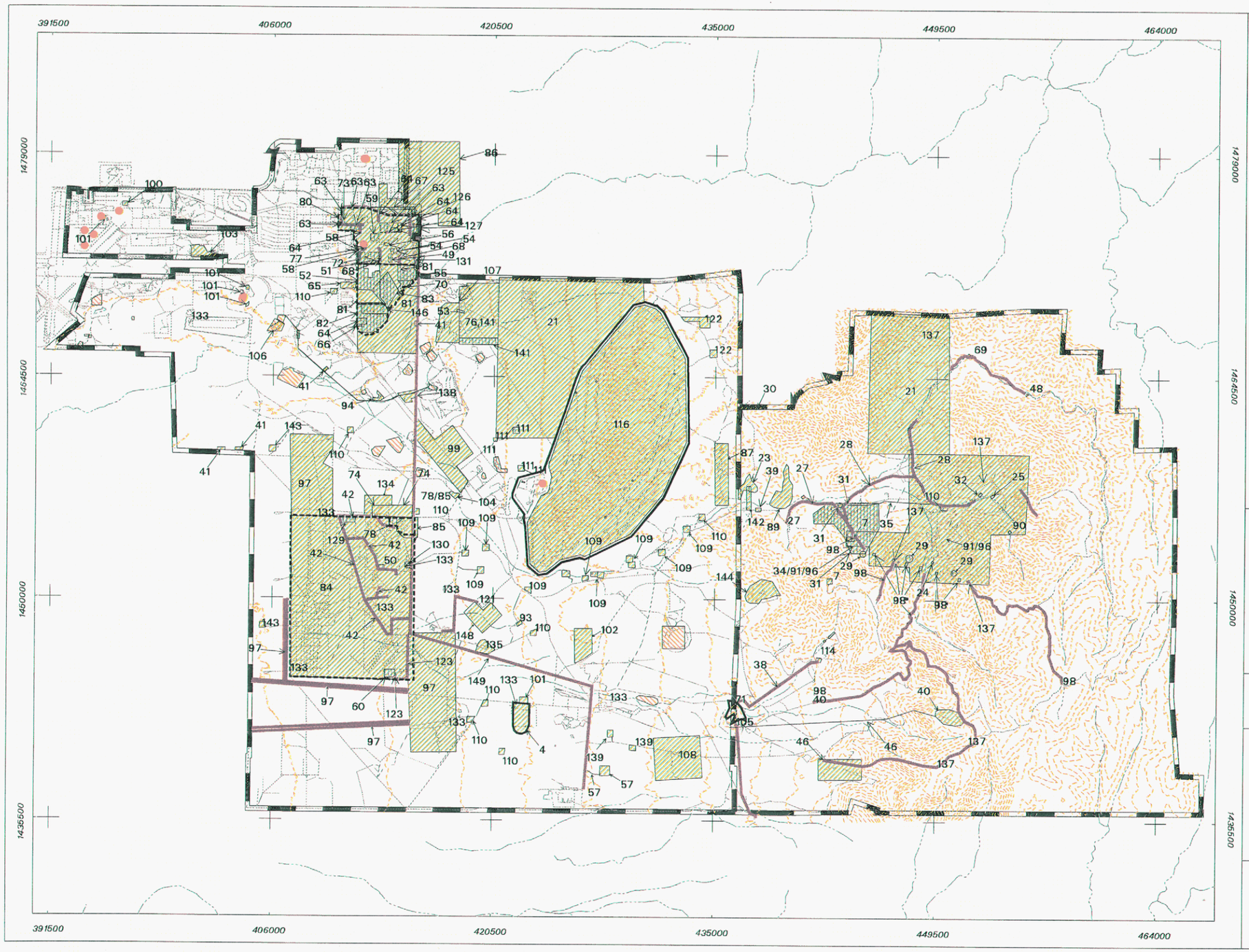

Legend

- Kirtland Federal Complex (KFC)
- Roads - All Types
- Drainage
- 100-Foot Contour
- SNL/NM Tech Area
- Sandia Surveys
- Overlapping Survey Areas
- Area of Cultural Survey
- IRP Survey Areas
- IRP Survey Point

Data Source: "Cultural Resources Overview and Regulatory Assessment for Sandia National Laboratories" - Prepared by TRC Mariah Assoc. Inc. Sept. 1996

0 1 2

Scale in Miles

0 7200 14400

Scale in Feet

0 1728 3456

Scale in Meters

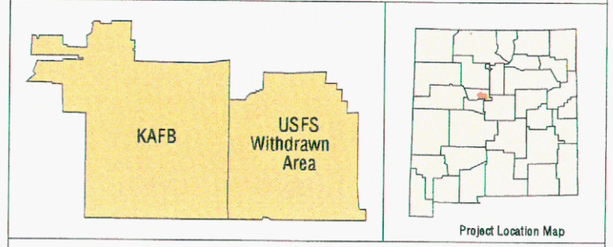

Sandia National Laboratories/New Mexico
Environmental Geographic Information System

Geographic Data Atlas

More Recent Cultural Surveys Conducted at the Kirtland Federal Complex (KFC) (September 1996)

Transverse Mercator Projection, New Mexico State Plane Coordinate System, Central Zone, 1927 North American Horizontal Datum, 1929 North American Vertical Datum

N

08/05/99	1:86400	MAPID=981052a
Unclassified		SNL/NM GIS ORG. 6804
Brian Delker	bd981052.aml	Page 53

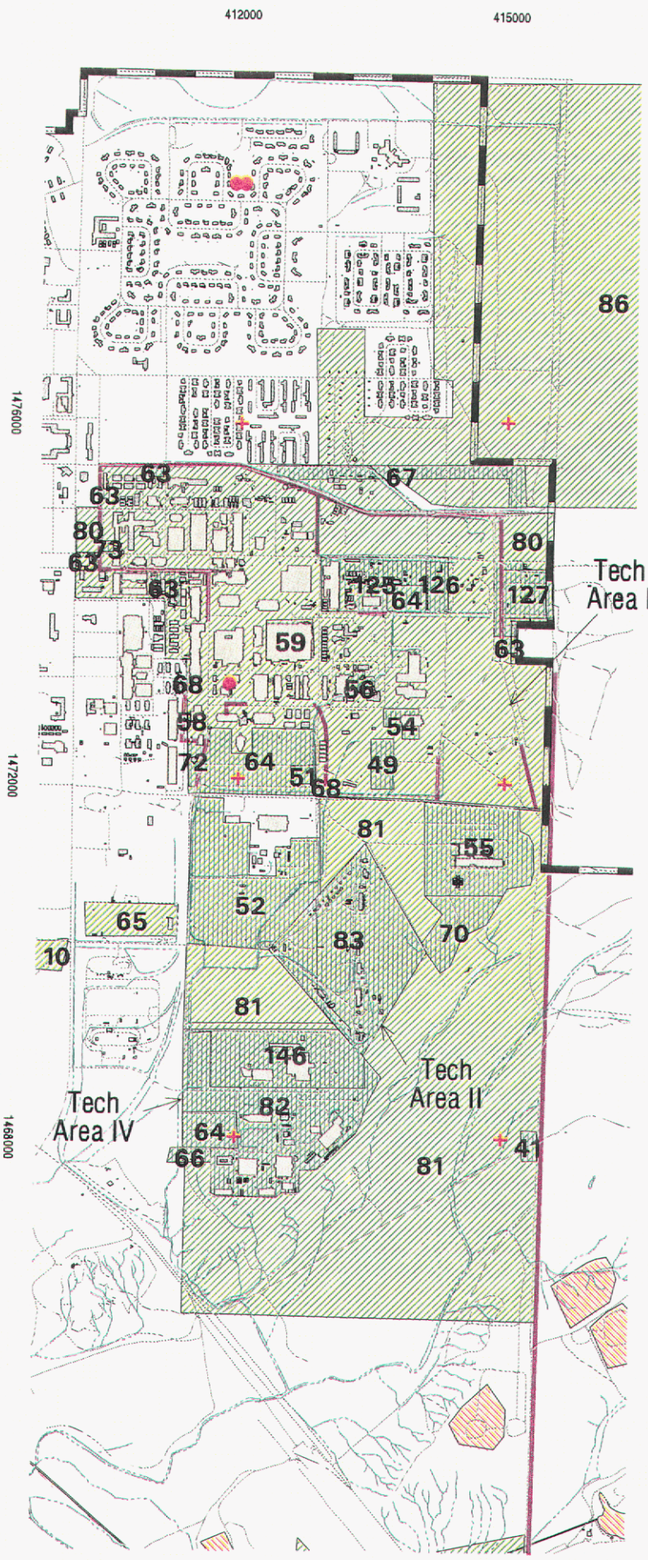

Tech Areas I, II, and IV

0 1/3 2/3 1

Scale in Miles

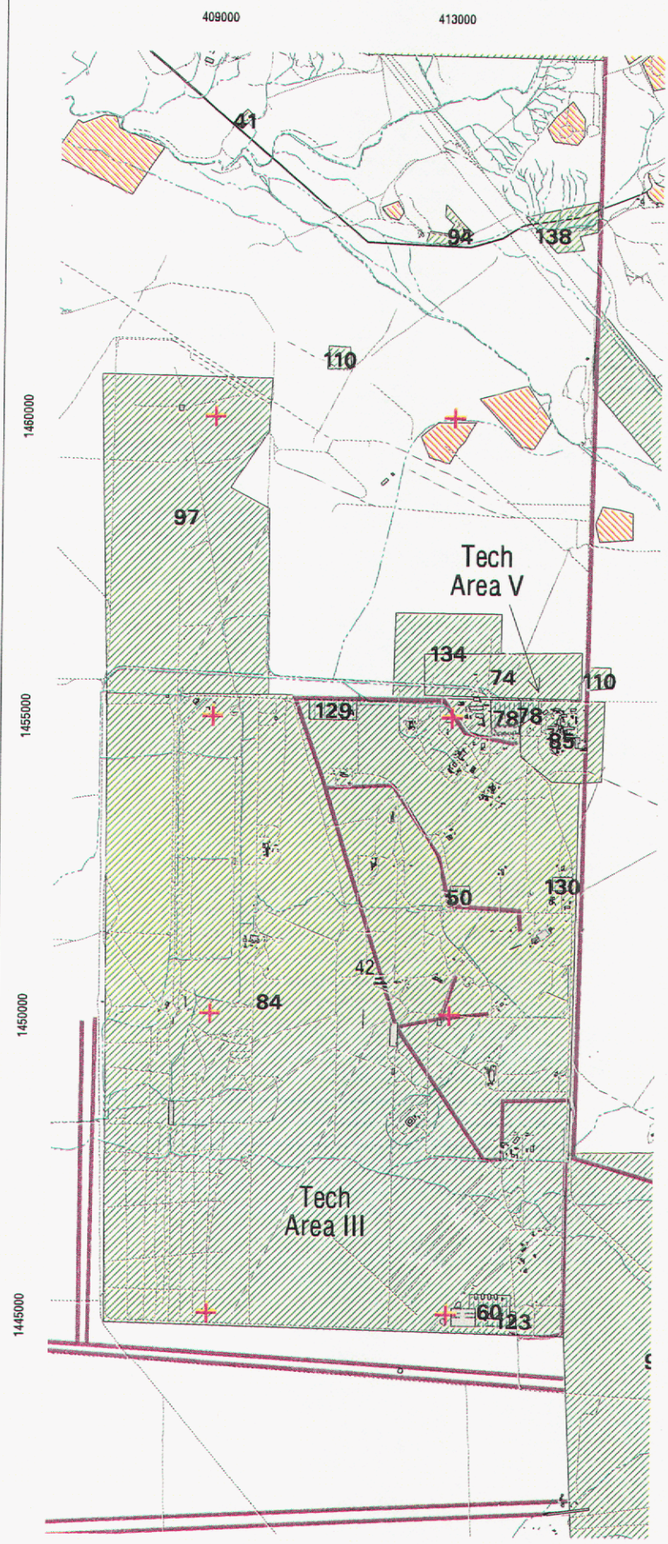

Tech Areas III and V

0 1/2 1

Scale in Miles

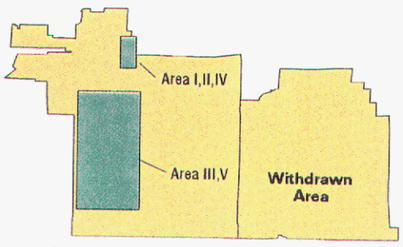

Kirtland Federal Complex

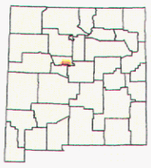

Project Location Map

Operated for the U.S. Department of Energy
Sandia National Laboratories/New Mexico

by Sandia Corporation

Survey data compiled from the U.S. Dept. of Energy and Sandia National Laboratories Plant Engineering U.S. Department of Energy Data and TRC Mariah Data

Base compiled by photogrammetric methods from aerial photography dated March/mariah 1989, March/mariah 1990, September 1991 and July 1992

State Plane Coordinate System, New Mexico Central Zone
1927 North American Horizontal Datum, 1929 North American Vertical Datum

Inset Map of More Recent Cultural Resource Surveys at the Kirtland Federal Complex (KFC)

N

Map recreated by the Sandia National Laboratories Environmental Geographic Information System from a 30 X 40 map produced by TRC Mariah Associates Inc. GIS Support Group, Albuquerque, New Mexico. "Cultural Resources Overview and Regulatory Assessment for Sandia National Laboratories" Sept. 1996

Legend

- Building Foot Print
- Roads - All Types
- Drainage
- Sandia Surveys
- IRP Survey Areas
- Overlapping Survey Areas
- Area of Cultural Survey
- IRP Survey Point

MAPID = 981053a bd981053.aml 08/05/99

VISUAL RESOURCES

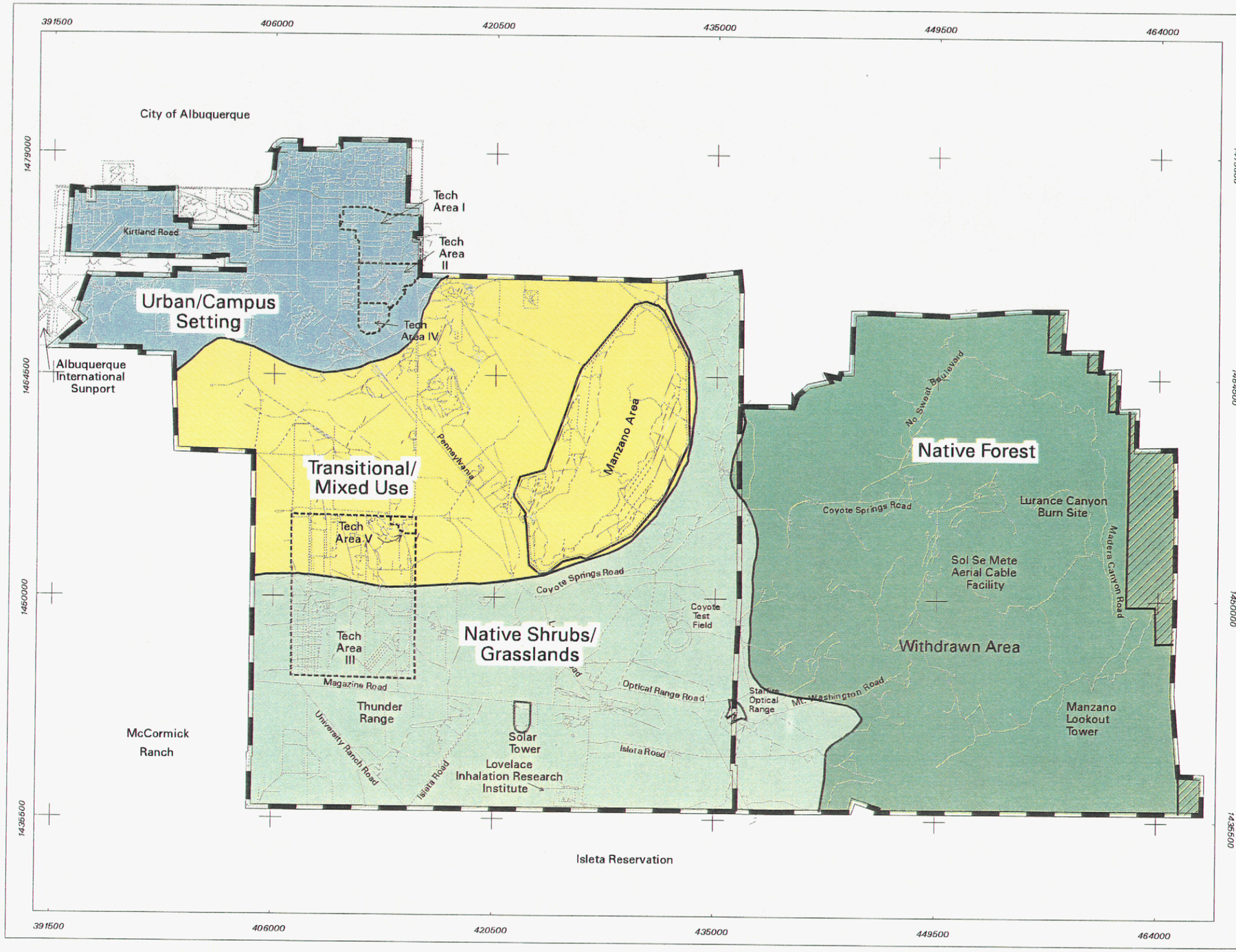

Legend

- Kirtland Federal Complex (KFC) Boundary
- Road
- SNL/NM Tech Area
- Urban/Campus Setting
- Transitional/Mixed Use
- Native Shrub/Grassland
- Native Forest
- Withdrawn Area Proposed for Return to Public Access

Data Source: Consensus Planning Inc., Albuquerque, New Mexico 1996

0 1 2
Scale in Miles

0 7200 14400
Scale in Feet

0 1728 3456
Scale in Meters

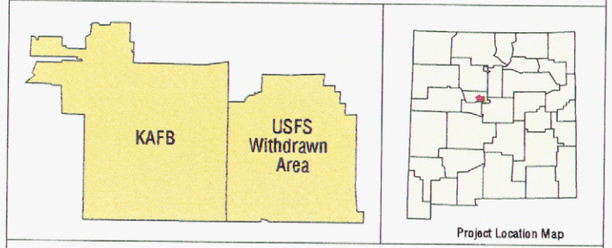

Sandia National Laboratories/New Mexico
Environmental Geographic Information System

Geographic Data Atlas

Historic Development Patterns of the Kirtland Federal Complex (KFC)

Transverse Mercator Projection, New Mexico State Plane Coordinate System, Central Zone, 1927 North American Horizontal Datum, 1929 North American Vertical Datum

08/05/99	1:86400	MAPID=981054a
Unclassified		SNL/NM GIS ORG. 6804
Brian Delker	bd981054.aml	Page 56

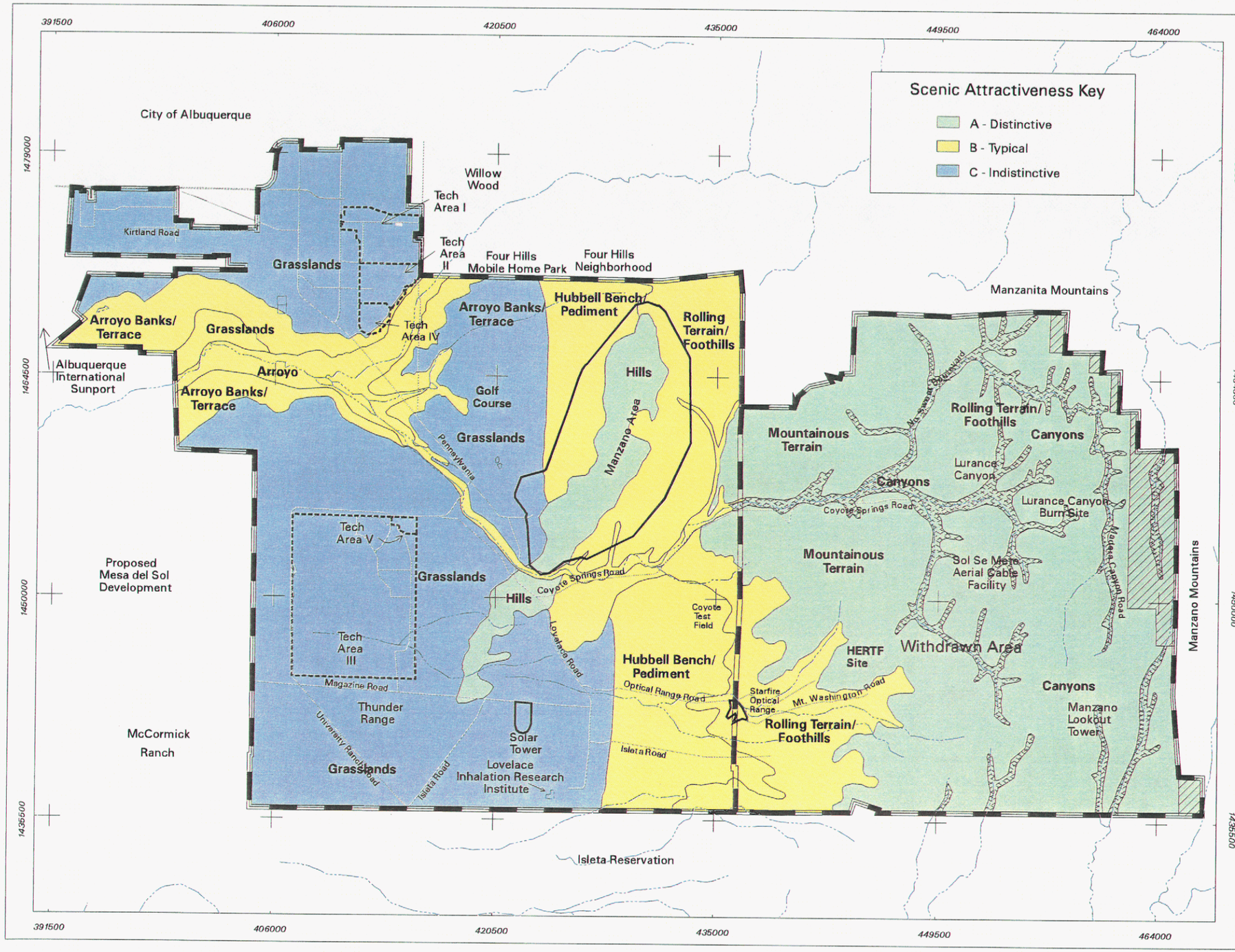

Legend

- Kirtland Federal Complex (KFC) Boundary
- Road
- Drainage
- SNL/NM Tech Area
- Withdrawn Area Proposed for Return to Public Access
- Canyons

Data Source: Consensus Planning Inc., Albuquerque, New Mexico 1996

0 1 2
Scale in Miles

0 7200 14400
Scale in Feet

0 1728 3456
Scale in Meters

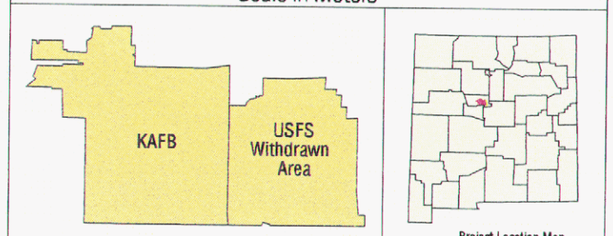

Sandia National Laboratories/New Mexico
Environmental Geographic Information System

Geographic Data Atlas

Scenic Attractiveness of the Kirtland Federal Complex (KFC)

Transverse Mercator Projection, New Mexico State Plane Coordinate System, Central Zone, 1927 North American Horizontal Datum, 1929 North American Vertical Datum

08/05/99	1:86400	MAPID=981055a
Unclassified		SNL/NM GIS ORG. 6804
Brian Delker	bd981055.aml	Page 57

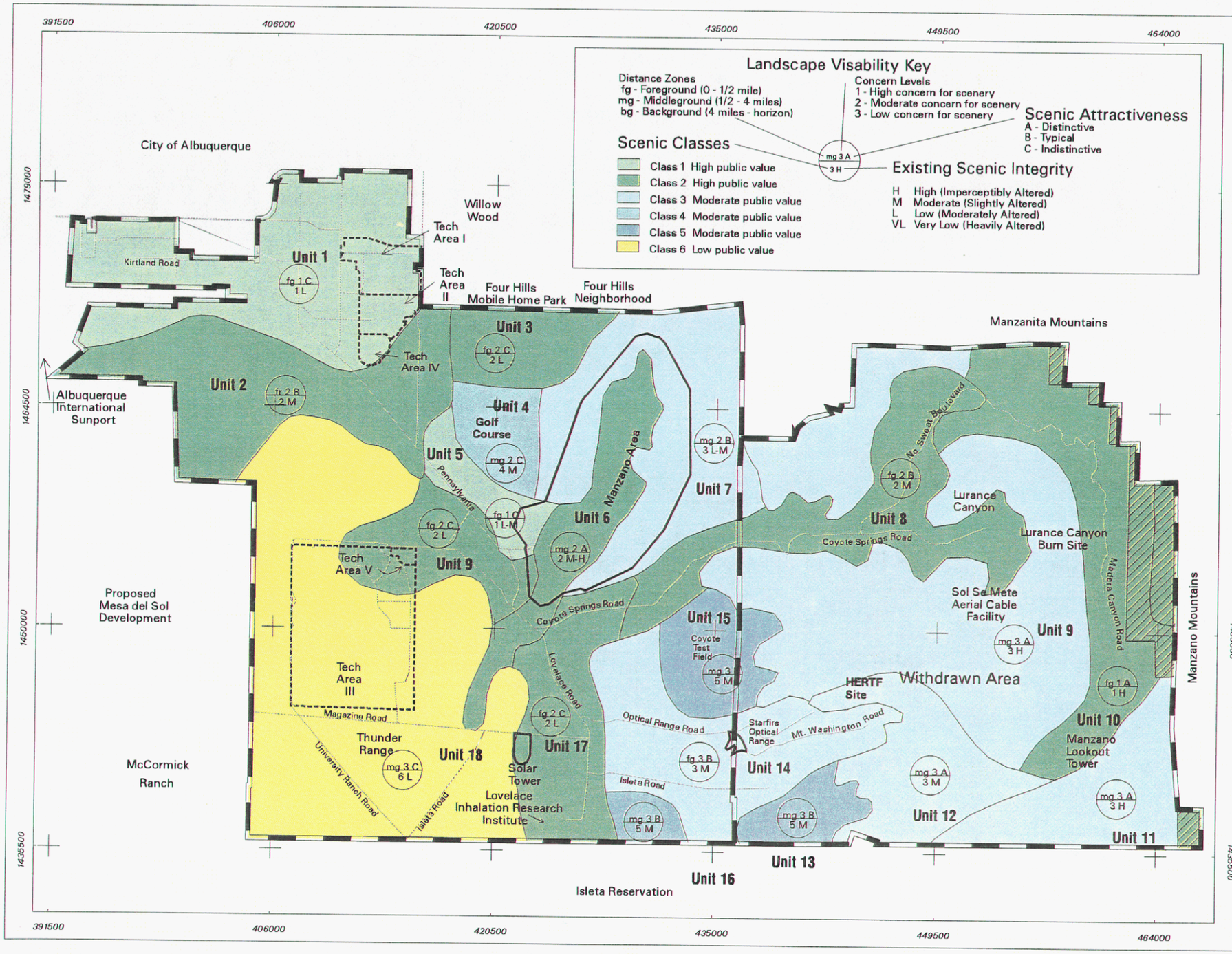

Legend

- Kirtland Federal Complex (KFC) Boundary
- Road
- SNL/NM Tech Area
- Withdrawn Area Proposed for Return to Public Access

Data Source: Consensus Planning Inc., Albuquerque, New Mexico 1996

0 1 2
Scale in Miles

0 7200 14400
Scale in Feet

0 1728 3456
Scale in Meters

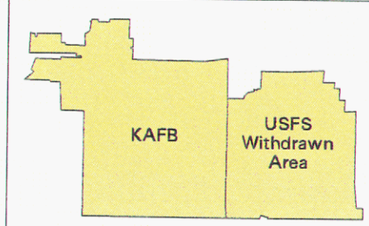

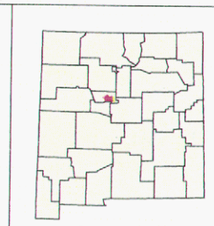

Project Location Map

Sandia National Laboratories/New Mexico
Environmental Geographic Information System

Geographic Data Atlas

Scenic Classes of the Kirtland Federal Complex (KFC)

Transverse Mercator Projection, New Mexico State Plane Coordinate System, Central Zone, 1927 North American Horizontal Datum, 1929 North American Vertical Datum

08/05/99	1:86400	MAPID=981056a
Unclassified		SNL GIS ORG. 6804
Brian Delker	bd981056.aml	Page 58

TRANSPORTATION

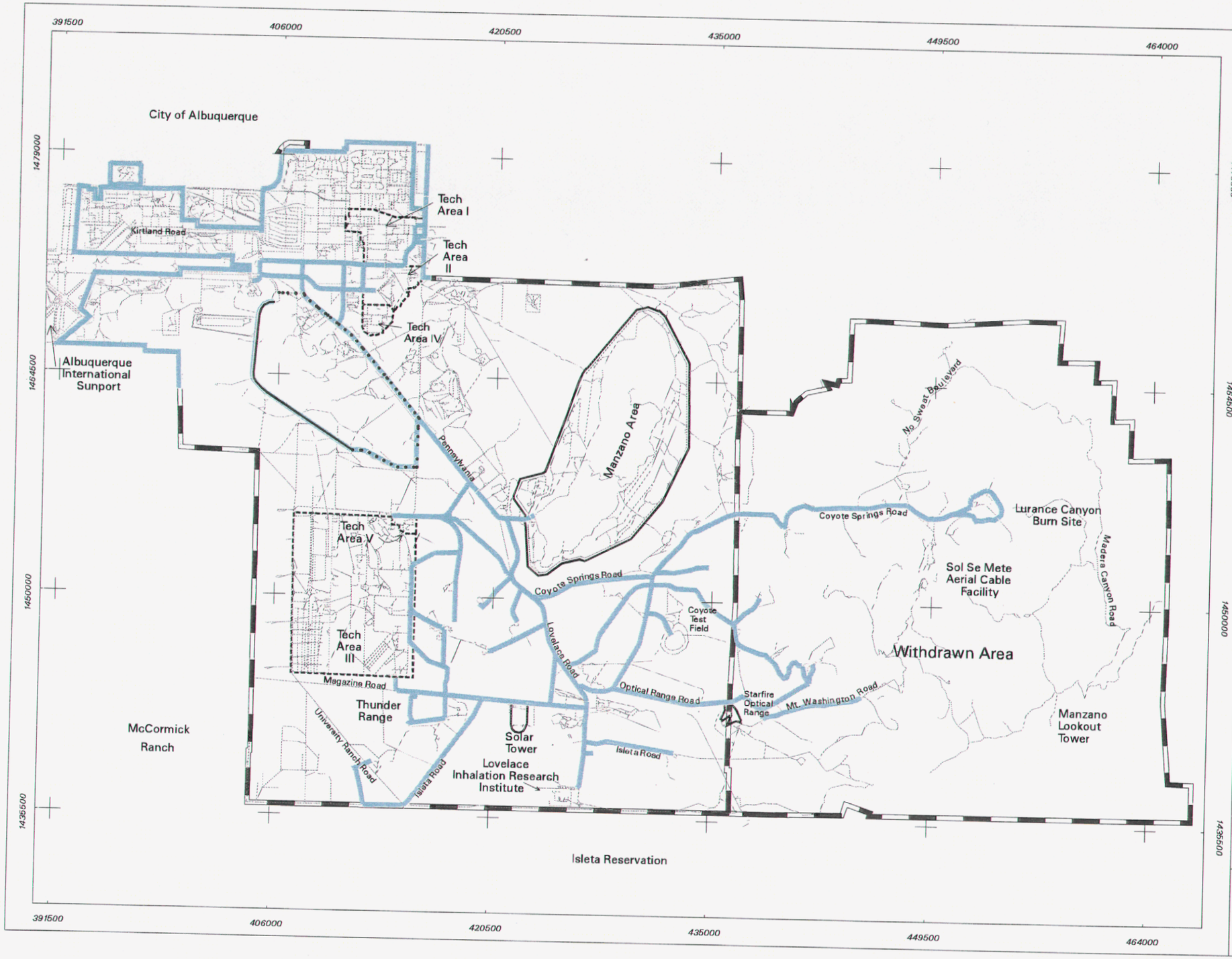

Legend

- Kirtland Federal Complex
- Roads - All Types
- SNL/NM Tech Area
- Explosive Route
- Primary Explosive Route to Pad 5 Kirtland Underground Munitions Management Storage Complex (KUMMSC)
- Alternate Explosive Route to Pad 5 Kirtland Underground Munitions Management Storage Complex (KUMMSC)

0 1 2
Scale in Miles

0 7200 14400
Scale in Feet

0 1728 3456
Scale in Meters

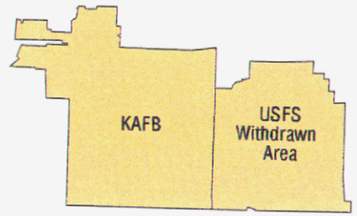

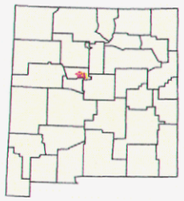

Project Location Map

Sandia National Laboratories/New Mexico
Environmental Geographic Information System

Geographic Data Atlas

Road Network for the Kirtland Federal Complex (KFC)

Transverse Mercator Projection, New Mexico State Plane Coordinate System, Central Zone, 1927 North American Horizontal Datum, 1929 North American Vertical Datum

N

08/05/99	1:86400	MAPID=981057a
Unclassified		SNL/NM GIS ORG. 6804
Brian Delker	bd981057.aml	Page 60

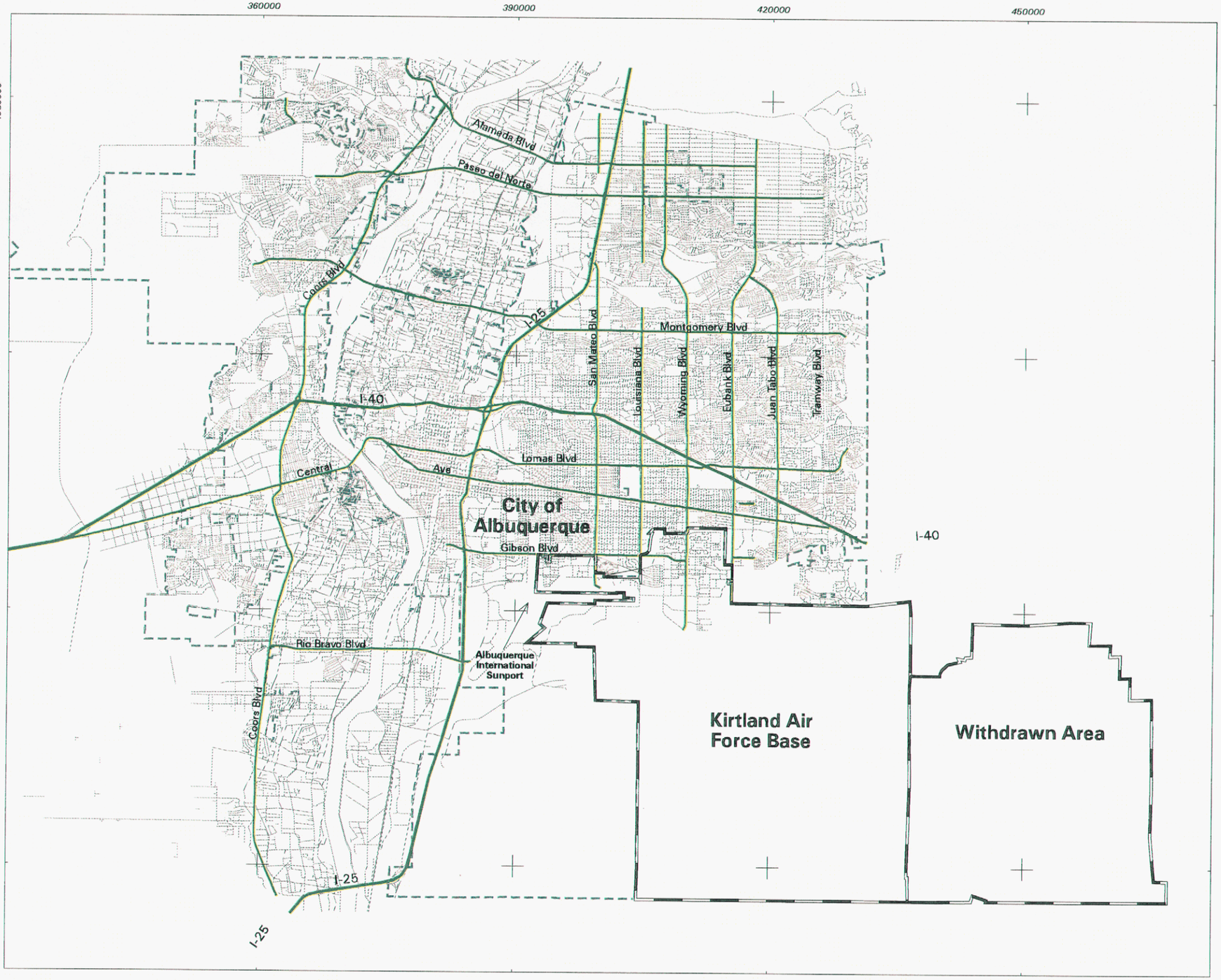

Legend

- Kirtland Federal Complex
- Albuquerque City Limit
- Major Transportation Route
- Minor Transportation Route

0 1 2
Scale in Miles

0 13200 26400
Scale in Feet

0 3168 6336
Scale in Meters

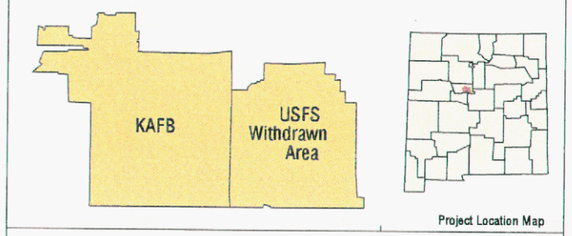

Sandia National Laboratories/New Mexico
Environmental Geographic Information System

Geographic Data Atlas

Road Network for the City of Albuquerque

Transverse Mercator Projection, New Mexico State Plane Coordinate System, Central Zone, 1927 North American Horizontal Datum, 1929 North American Vertical Datum

08/05/99	1:158400	MAPID=981058a
Unclassified		SNL GIS ORG. 6804
Brian Delker	bd981058.aml	Page 61

WASTE MANAGEMENT

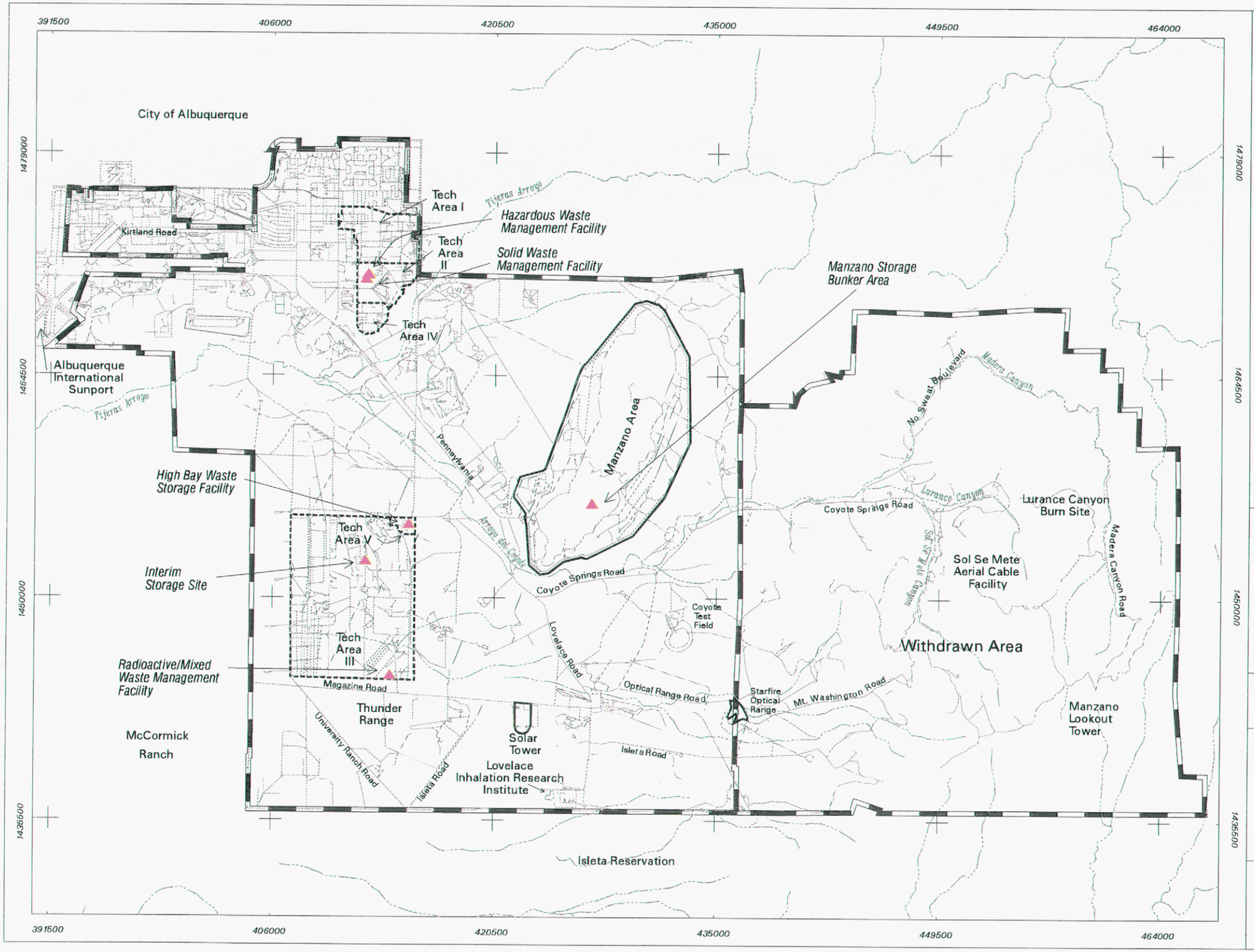

Legend

- Waste Management Facility
- Kirtland Federal Complex
- Roads - All Types
- Drainage
- SNL/NM Tech Area

0 1 2
Scale in Miles

0 7200 14400
Scale in Feet

0 1728 3456
Scale in Meters

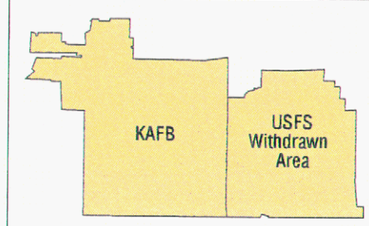

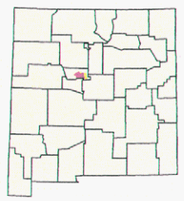

Project Location Map

Sandia National Laboratories/New Mexico
Environmental Geographic Information System

Geographic Data Atlas

Waste Management Facilities for the Kirtland Federal Complex (KFC)

Transverse Mercator Projection, New Mexico State Plane Coordinate System, Central Zone, 1927 North American Horizontal Datum, 1929 North American Vertical Datum

N

08/05/99	1:86400	MAPID=981059a
Unclassified		SNL/NM GIS ORG. 6804
Brian Delker	bd981059.aml	Page 63

SITEWIDE HYDROGEOLOGIC REPORT MAPS

Introduction

The following maps are mechanical reductions of plate-sized (36"x48") maps developed for the "Sandia National Laboratories/New Mexico Sitewide Hydrogeologic Report." Their inclusion here is for data representational purposes only. They have not been edited to meet the format of the rest of the document. These maps are a good representation of the extent of the geological information available for Sandia National Laboratories/New Mexico, as well as Kirtland Air Force Base.

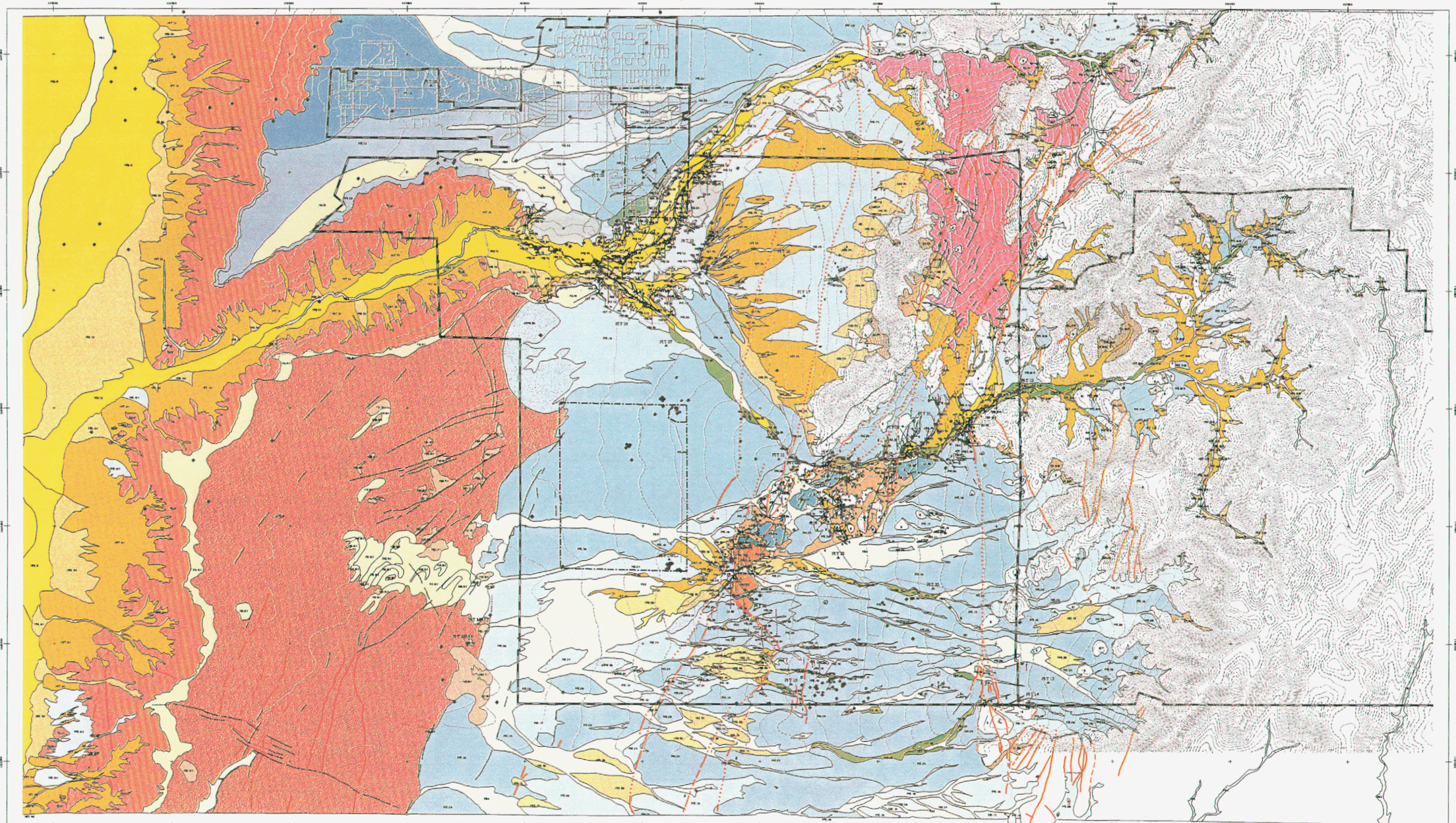

Man-made Deposits and Features: af

Alluvial Fan Deposits: Hf9, Hf8, Hf7, Pf6, Pf5, Pf4, Pf3, Pf2, Pf1

Fluvial Terrace Deposits: Hf8, Hf7, Pf6, Pf2

Stream Channel Deposits: Has, Hae

Floodplain Deposits: Hfp

Eolian Deposits: Ha, Hd

Playa Deposits: Hpl

Colluvial Deposits: Co

Pediment Deposits: Pp

Consolidated and Semiconsolidated Units: Pzl/2, TQal, Tgs, B

Historic

Holocene (early?)

(late)

Pleistocene

(middle?)

(early?)

Pliocene

pre-Pliocene

Surficial Geology and Faults by:
William Lettis & Associates

Bedrock Geology by:
1. Gram, Inc.,
2. Krumhansl & McConnell (1994),
3. Myers & McKay (1970 & 1976).

Soil Pit Locations
Spring Locations
Well Locations
Borehole Locations
Dike
Fault Location Known
Fault Location Approximate
Fault Location Concealed
Lineament
Kirtland AFB Boundary
Roads
Technical Area Boundary
200 Foot Index Contours
40 Foot Contours

0 1000 4000
Scale in Feet

0 480 960
Scale in Meters

Sandia National Laboratories, New Mexico
Environmental Restoration
Geographic Information System

PLATE I
Surficial Geologic Map of SNL/KAFB, Albuquerque, New Mexico

1" = 2000'	1:24000	MAPID = 960322
Unclassified	DRAFT	SNL GIS ORG. 7512
acmorri	sn960322.aml	12/18/95

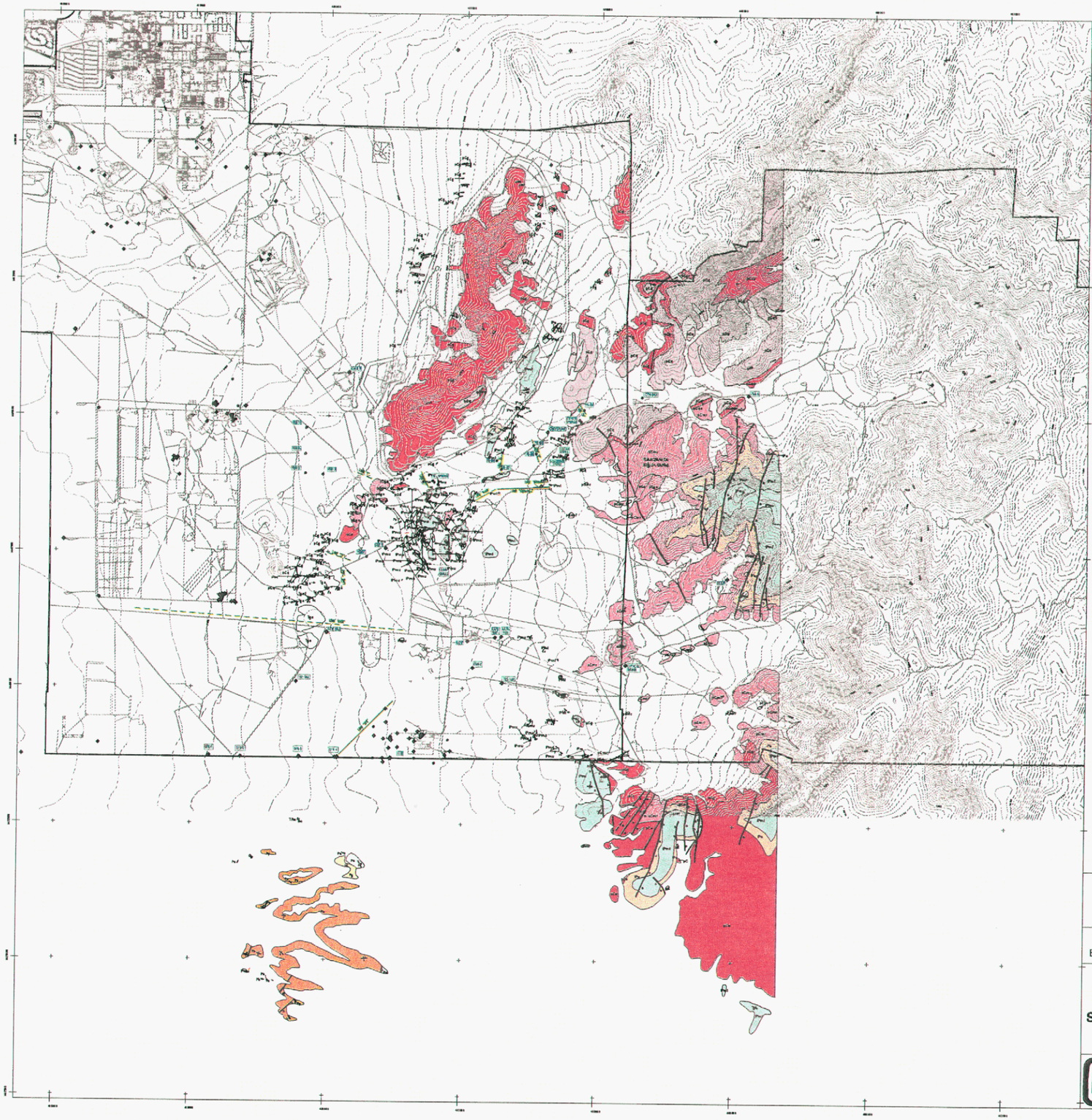

Legend

- Spring Locations
- Well Locations
- Borehole Locations
- Roadways
- KAFB Boundary
- 100 Foot Index Contours
- 10 Foot Contours
- LINE "100" — Seismic Refraction Lines
- LINE "TE" — Magnetometer Lines
- Fault in bedrock; D on down-side if known
- 20 M / 15 R / 25 — Strike and Dip data (in degrees) from: 1. GRAM, 1995; 2. Myers & McKay, 1970 & 1976; 3. Reiche, 1949
- Note: Readings from small outcrops posted adjacent to outcrop
- Apparent Dip
- Subhorizontal Dip

TERTIARY(?)/QUATERNARY

- Tgc — CaCO3 - cemented gravel of Travertine Hills

TRIASSIC

- TRs — Santa Rosa(?) Formation

PERMIAN

- Ps — San Andreas Formation
- Pg — Glorieta Sandstone
- Py — Yeso Formation
- Pa — Abo Formation
- Pb — Bursum Formation

PENNSYLVANIAN

- IPmu — Upper Madera Group (=Wild Cow Fm.)
- IPml — Lower Madera Group (=Los Moyos Fm.)
- IPs — Sandia Formation

PRECAMBRIAN

Igneous Rocks

- pC — Undifferentiated
- pCg — Granite
- pCd — Diorite

Metamorphic Rocks

- pCq — Quartzite
- pCa — Amphibolite
- pCmr — Metarhyolite
- pCgn — Gneiss
- pCgr — Greenstone
- pCs — Schist & Phyllite
- pCqs — Interbedded quartzite/schist

0 2000 4000 — Scale in Feet

0 480 960 — Scale in Meters

Sandia National Laboratories, New Mexico
Environmental Restoration Geographic Information System

PLATE II
SNL/KAFB & VICINITY
SURFACE BEDROCK GEOLOGY

1"=2000'	1:24000	MAPID = 960335
Unclassified	DRAFT	SNL GIS ORG. 7512
semarri	sm960335.aml	12/20/96

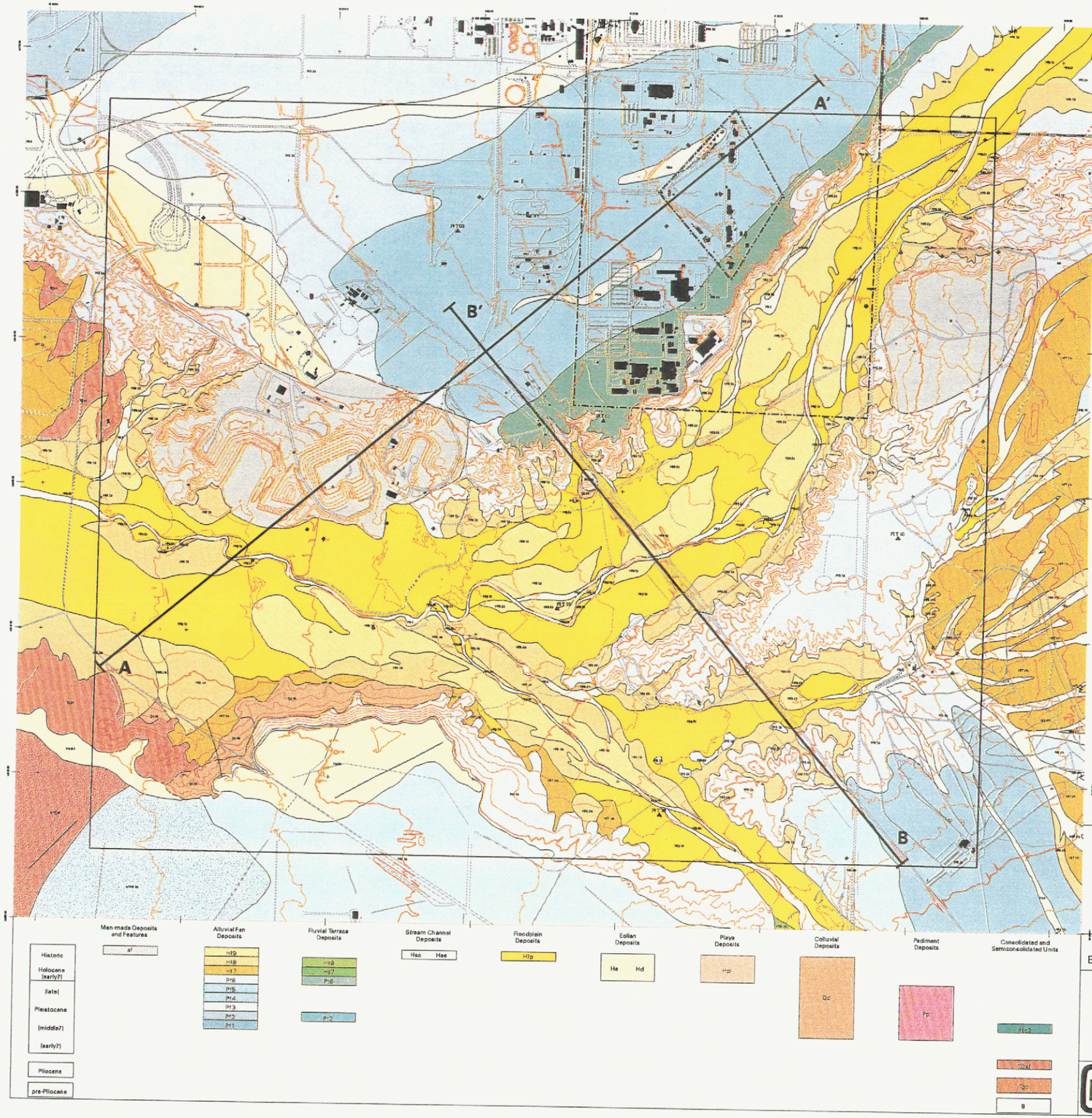

Legend

- Soil Pit Locations
- Spring Locations
- Well Locations
- Borehole Locations
- Dike
- Fault Location Known
- Fault Location Approximate
- Fault Location Concealed
- Lineament
- Kirtland AFB Boundary
- Roads
- Technical Area Boundary
- 50 Foot Index Contours
- 10 Foot Contours
- Cross Sections
- Area of Investigation Boundary
- Buildings

Surficial Geology and Faults by:
William Lettie & Associates.

0 500 1000
Scale in Feet

0 120 240
Scale in Meters

Sandia National Laboratories, New Mexico
Environmental Restoration Geographic Information System

PLATE III
Tijeras Arroyo Area
Surficial Geology Map

1" = 500'	1:6000	MAPID = 950287
Unclassified	DRAFT	SNL GIS ORG. 7512
semarri	sm950287.aml	12/15/95

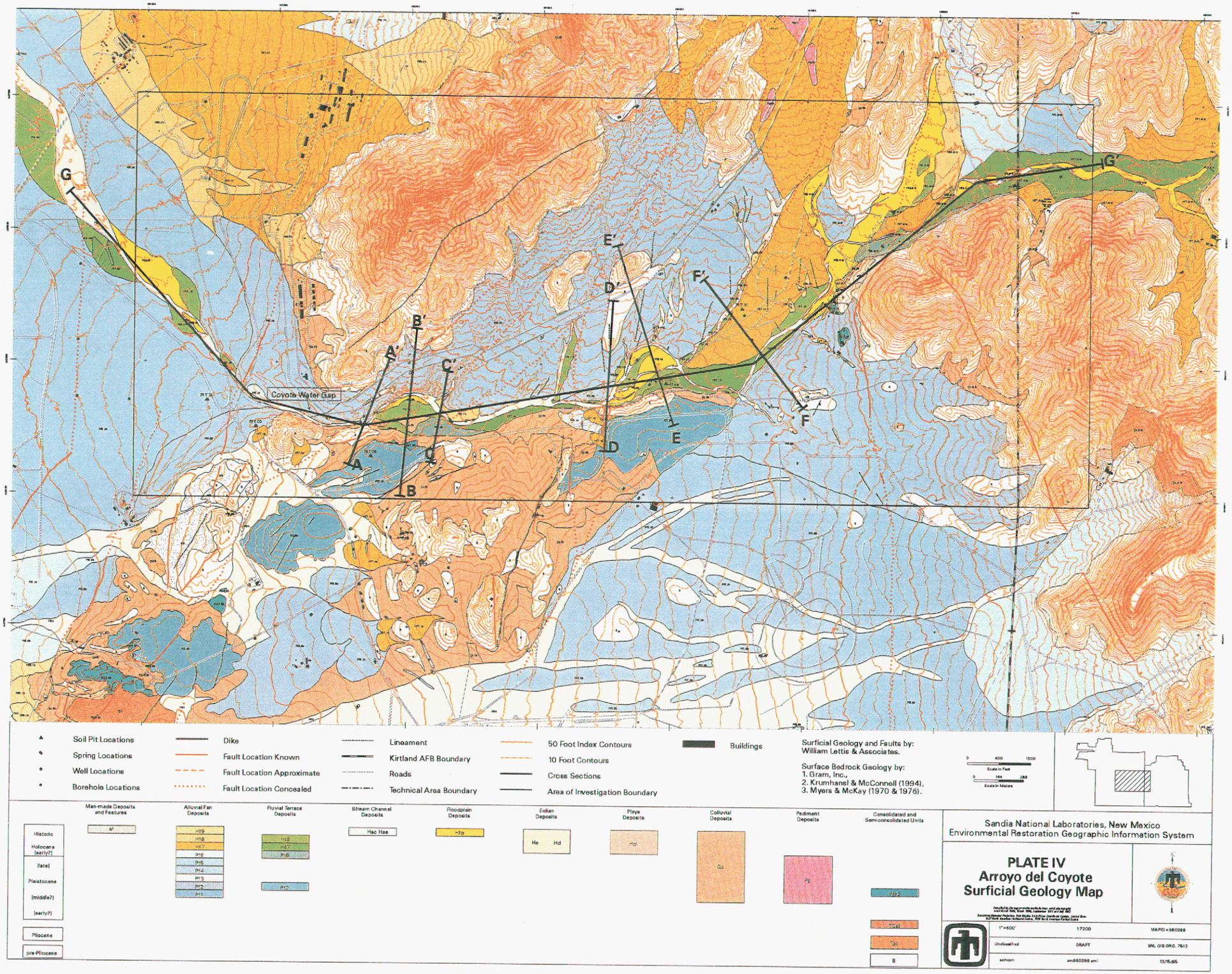
G
G'
E'
D'
F'
B'
A'
C'
Coyote Water Gap
A
B
C
D
E
F
Soil Pit Locations
Spring Locations
Well Locations
Borehole Locations
Dike
Fault Location Known
Fault Location Approximate
Fault Location Concealed
Lineament
Kirtland AFB Boundary
Roads
Technical Area Boundary
50 Foot Index Contours
10 Foot Contours
Cross Sections
Area of Investigation Boundary
Buildings
Surficial Geology and Faults by:
William Lettis & Associates.
Surface Bedrock Geology by:
1. Gram, Inc.,
2. Krumhansl & McConnell (1994),
3. Myers & McKay (1970 & 1976).
Scale in Feet
Scale in Meters
Man-made Deposits and Features
Alluvial Fan Deposits
Fluvial Terrace Deposits
Stream Channel Deposits
Floodplain Deposits
Eolian Deposits
Playa Deposits
Colluvial Deposits
Pediment Deposits
Consolidated and Semiconsolidated Units
Historic
Holocene (early?)
(late)
Pleistocene
(middle?)
(early?)
Pliocene
pre-Pliocene
af
Hac Haa
Hfp
He Hd
Hpl
Qc
Pp
Pzf
Tpc
B
Sandia National Laboratories, New Mexico
Environmental Restoration Geographic Information System
PLATE IV
Arroyo del Coyote
Surficial Geology Map
1"=600'
1:7200
MAPID = 960288
Unclassified
DRAFT
SNL GIS ORG. 7512
scmorri
sm960288.aml
12/15/95

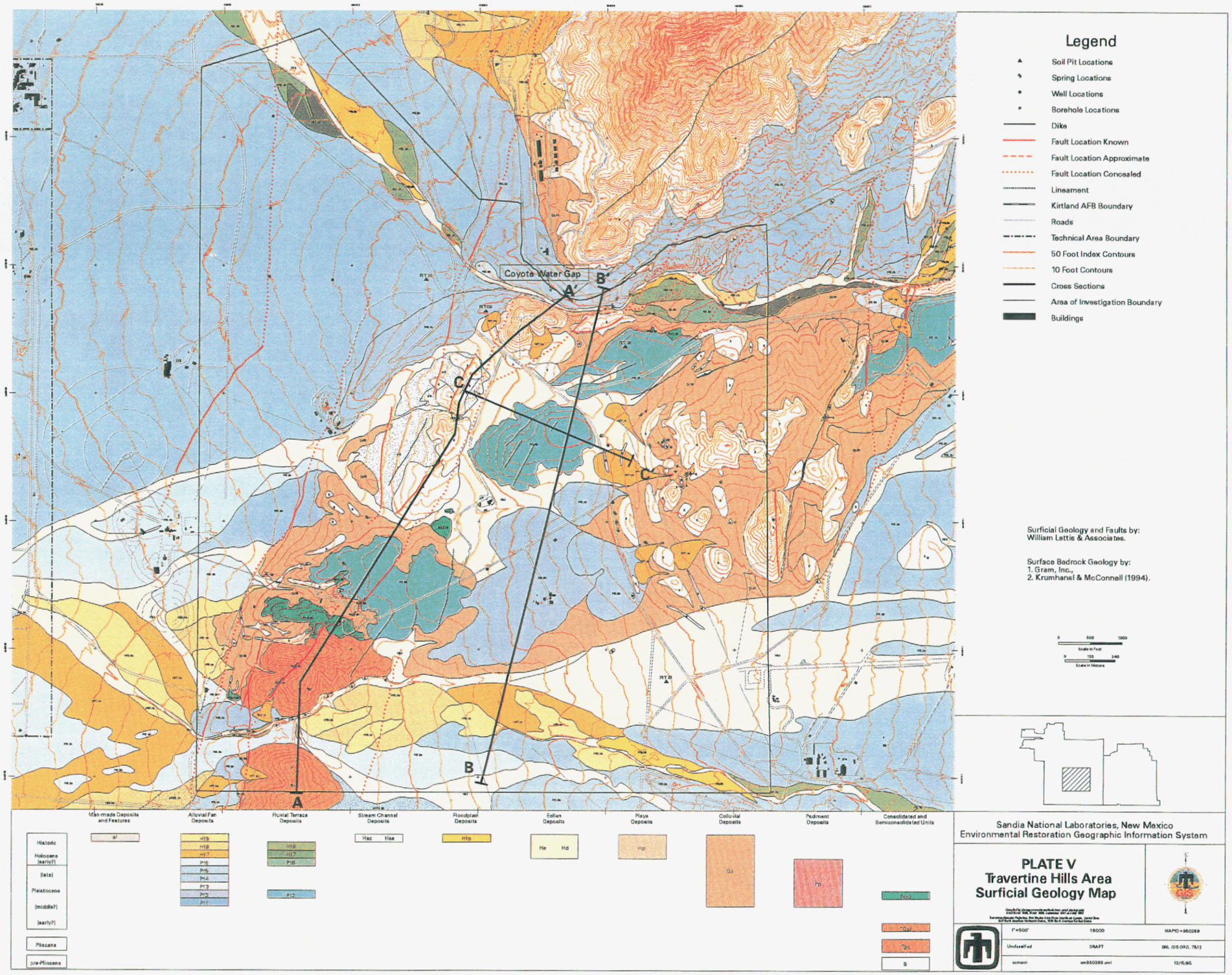
Legend
Soil Pit Locations
Spring Locations
Well Locations
Borehole Locations
Dike
Fault Location Known
Fault Location Approximate
Fault Location Concealed
Lineament
Kirtland AFB Boundary
Roads
Technical Area Boundary
50 Foot Index Contours
10 Foot Contours
Cross Sections
Area of Investigation Boundary
Buildings
Coyote Water Gap
A
A'
B
B'
C
C'
Surficial Geology and Faults by:
William Lettis & Associates.
Surface Bedrock Geology by:
1. Gram, Inc.,
2. Krumhansl & McConnell (1994).
Scale in Feet
Scale in Meters
Man-made Deposits and Features
Alluvial Fan Deposits
Fluvial Terrace Deposits
Stream Channel Deposits
Floodplain Deposits
Eolian Deposits
Playa Deposits
Colluvial Deposits
Pediment Deposits
Consolidated and Semiconsolidated Units
Historic
Holocene (early?)
(late)
Pleistocene
(middle?)
(early?)
Pliocene
pre-Pliocene
Sandia National Laboratories, New Mexico
Environmental Restoration Geographic Information System
PLATE V
Travertine Hills Area
Surficial Geology Map
1"=500'
1:6000
MAPID=950289
Unclassified
DRAFT
SNL GIS ORG. 7512
12/15/95

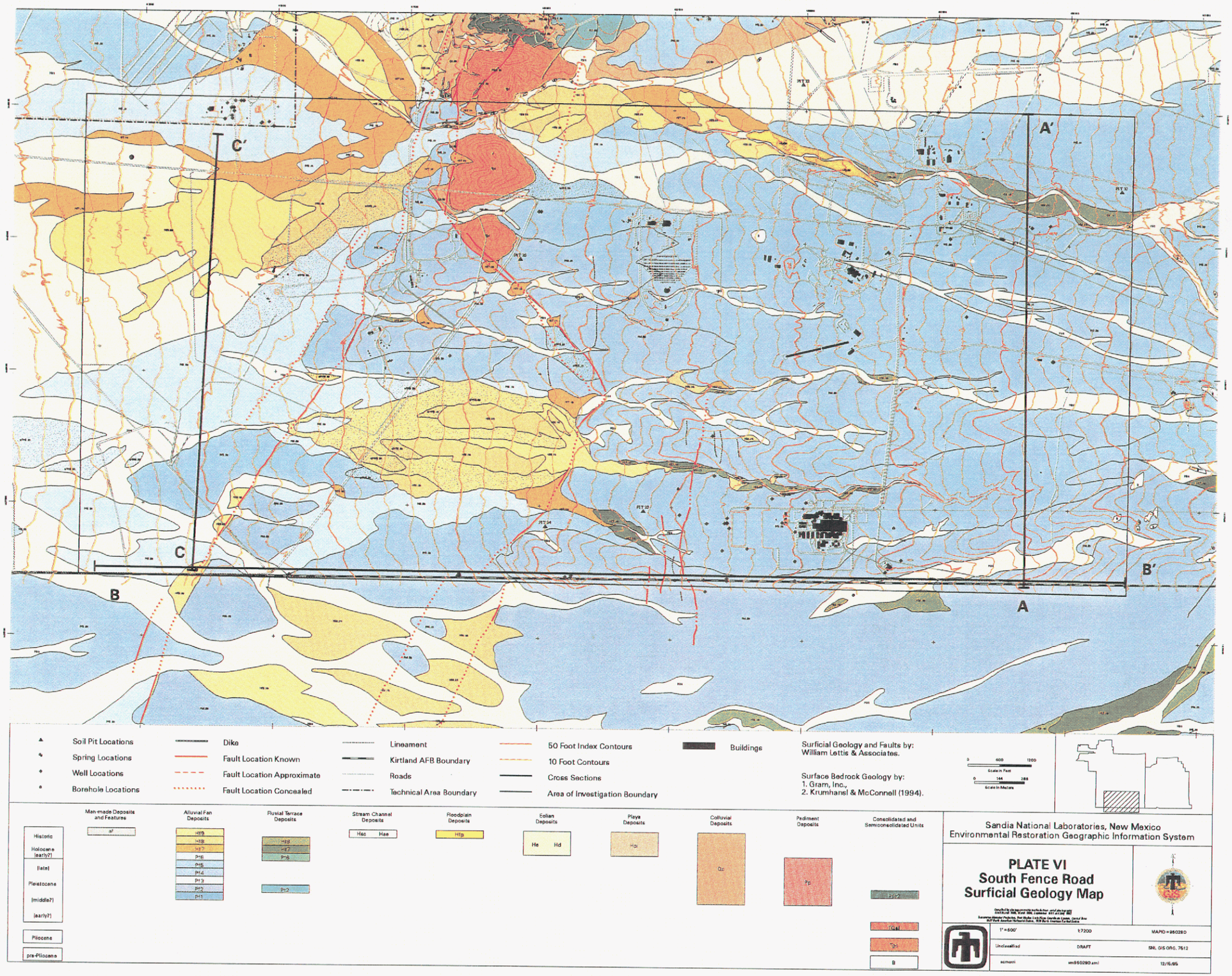
A
A'
B
B'
C
C'
Soil Pit Locations
Spring Locations
Well Locations
Borehole Locations
Dike
Fault Location Known
Fault Location Approximate
Fault Location Concealed
Lineament
Kirtland AFB Boundary
Roads
Technical Area Boundary
50 Foot Index Contours
10 Foot Contours
Cross Sections
Area of Investigation Boundary
Buildings
Surficial Geology and Faults by:
William Lettis & Associates.
Surface Bedrock Geology by:
1. Gram, Inc.,
2. Krumhansl & McConnell (1994).
Scale in Feet
Scale in Meters
Historic
Holocene (early?)
(late)
Pleistocene
(middle?)
(early?)
Pliocene
pre-Pliocene
Man-made Deposits and Features
Alluvial Fan Deposits
Fluvial Terrace Deposits
Stream Channel Deposits
Floodplain Deposits
Eolian Deposits
Playa Deposits
Colluvial Deposits
Pediment Deposits
Consolidated and Semiconsolidated Units
Sandia National Laboratories, New Mexico
Environmental Restoration Geographic Information System
PLATE VI
South Fence Road
Surficial Geology Map
1" = 600'
1:7200
MAPID = 950280
Unclassified
DRAFT
SNL GIS ORG. 7512
scmorri
sm950280.aml
12/16/95

Sources of Surface Bedrock Data

Areal limits of surface exposures on SNL/KAFB:
- 7WLA & Associates, 1995; Surficial Geologic Map, Scale 1:24000.

Manzanita Mountains:
1. Myers, D.A., & McKay, E.J., 1970. Geologic Map of the Mount Washington Quadrangle, Bernalillo and Valencia Counties, New Mexico; USGS Map GQ-886, Scale 1:24000.
2. Myers, D.A., & McKay, E.J., 1976. Geologic Map of the North End of the Manzano Mountains, Tijeras and Sedillo Quadrangles, Bernalillo County, New Mexico; USGS Map I-968, Scale 1:24000.

Manzano Base:
- Myers,D.A., &McKay,E.J., 1976; op. cit.

Manzano Base, western flank:
- GRAM, Inc., 1995 field geology.

Arroyo del Coyote:
- GRAM, Inc., 1995 field geology.

Travertine Hills and western EOD Hills:
1. Krumhansl, J.L. & McConnell, V.S., 1994. "Geology of the Travertine Hills Area, Kirtland Air Force Base, Rough Draft"; Sandia National Laboratories, Dept.6118.
2. Gram, Inc., 1995 field geology.

Eastern EOD Hills:
- GRAM, Inc., 1995 field geology.

Coyote Test Field:
1. WLA & Associates., 1995; op. cit.
2. Myers, D.A., & McKay, E.J., 1970; op. cit.

Target Road, north:
- GRAM, Inc., 1995 field geology.

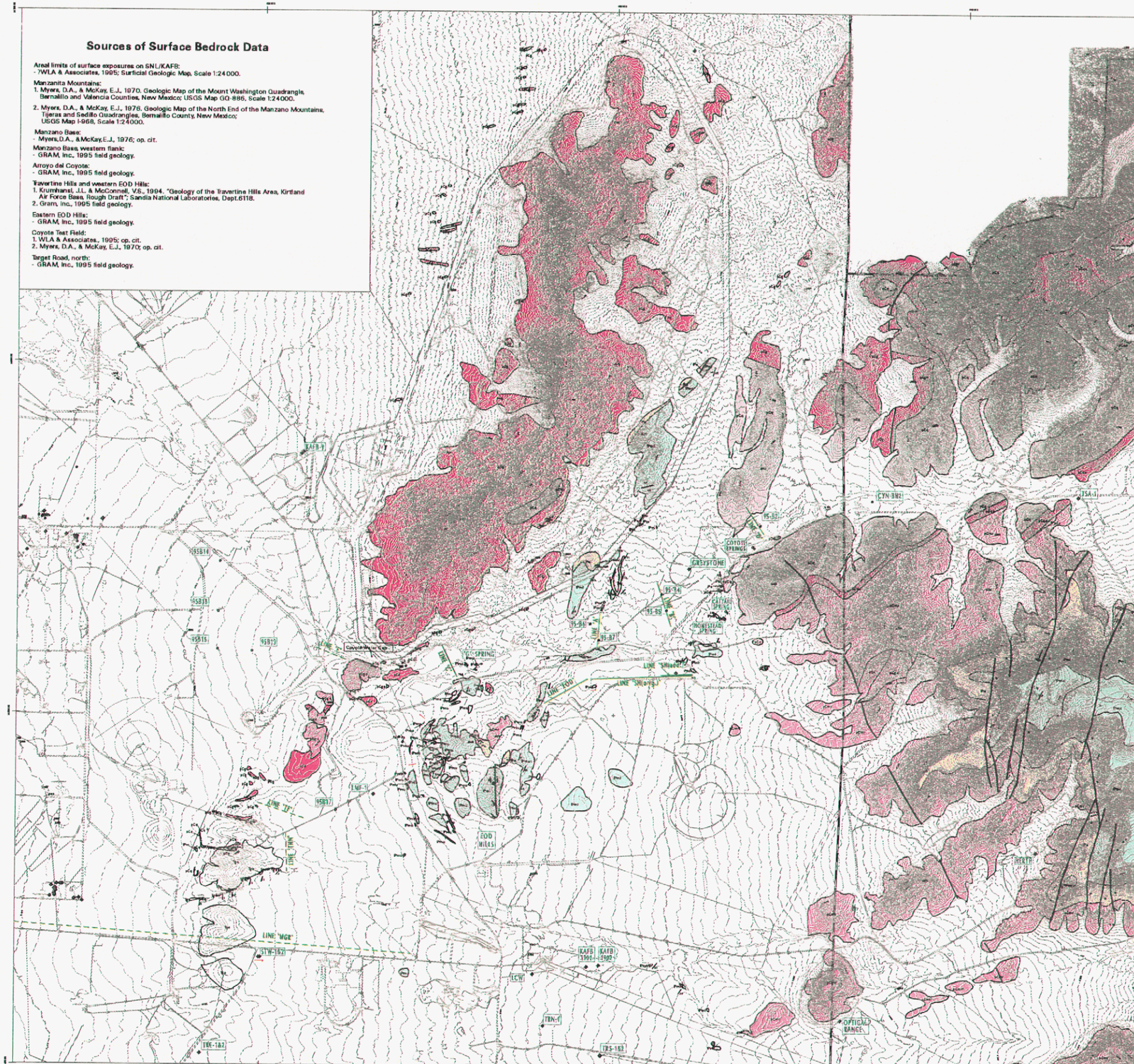

Legend

- Springs
- Wells
- Boreholes
- Roadways
- KAFB Boundary
- 100 Foot Index Contours
- 10 Foot Contours
- LINE "EOD" — Seismic Refraction Lines
- LINE "TF" — Magnetometer Lines
- Fault in bedrock; D on down-side if known
- Strike and Dip data (in degrees) from: 1. GRAM, 1995; 2. Myers & McKay, 1970 & 1976. Note: Readings from small outcrops posted adjacent to outcrop
- Apparent Dip
- Subhorizontal Dip

TERTIARY(?)/QUATERNARY

- Tgc — CaCO3 - cemented gravel of Travertine Hills

PERMIAN

- Pa — Abo Formation

PENNSYLVANIAN

- IPmu — Upper Madera Group (=Wild Cow Fm.)
- IPml — Lower Madera Group (=Los Moyos Fm.)
- IPs — Sandia Formation

PRECAMBRIAN

Igneous Rocks

- pC — Undifferentiated
- pCg — Granite
- pCd — Diorite

Metamorphic Rocks

- pCq — Quartzite
- pCa — Amphibolite
- pCmr — Metarhyolite
- pCgn — Gneiss
- pCgt — Greenstone
- pCqs — Interbedded quartzite/schist

0 1000 2000 Scale in Feet
0 240 480 Scale in Meters

Sandia National Laboratories, New Mexico
Environmental Restoration Geographic Information System

PLATE VII
SNL/KAFB & VICINITY
SURFACE BEDROCK GEOLOGY
NORTHERN HALF

1"=1000'	1:12000	MAPID=960325
Unclassified	DRAFT	SNL GIS ORG. 7612
semorri	sn950325.aml	12/20/95

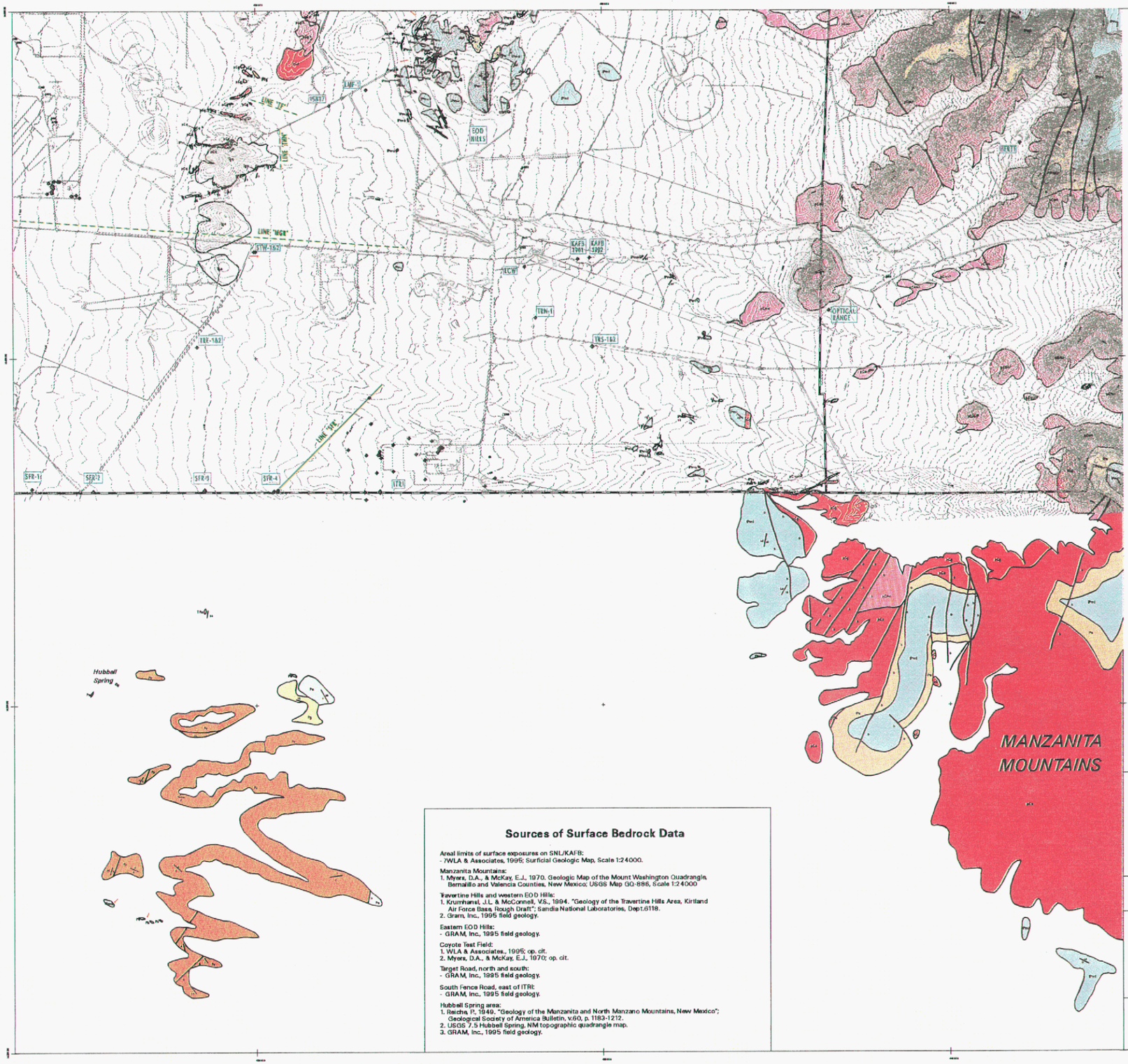

Legend

- Springs
- Wells
- Boreholes
- Roadways
- KAFB Boundary
- 100 Foot Index Contours
- 10 Foot Contours
- LINE "EOD" — Seismic Refraction Lines
- LINE "TF" — Magnetometer Lines
- Fault in bedrock; D on down-side if known
- Strike and Dip data (in degrees) from: 1. GRAM, 1995; 2. Myers & McKay, 1970 & 1976; 3. Reiche, 1949. Note: Readings from small outcrops posted adjacent to outcrop. 20 M 15 R 25
- Apparent Dip
- Subhorizontal Dip

TERTIARY(?)/QUATERNARY

- Tgc — CaCO3 - cemented gravel of Travertine Hills

TRIASSIC

- TRs — Santa Rosa(?) Formation

PERMIAN

- Ps — San Andreas Formation
- Pg — Glorieta Sandstone
- Py — Yeso Formation
- Pa — Abo Formation
- Pb — Bursum Formation

PENNSYLVANIAN

- IPmu — Upper Madera Group (=Wild Cow Fm.)
- IPml — Lower Madera Group (=Los Moyos Fm.)
- IPs — Sandia Formation

PRECAMBRIAN

Igneous Rocks

- pCg — Granite

Metamorphic Rocks

- pCq — Quartzite
- pCmr — Metarhyolite
- pCgn — Gneiss
- pCs — Schist & Phyllite

0 1000 2000 Scale in Feet

0 240 480 Scale in Meters

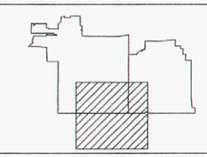

Sandia National Laboratories, New Mexico
Environmental Restoration Geographic Information System

PLATE VIII
SNL/KAFB & VICINITY
BEDROCK GEOLOGY
SOUTHERN HALF

Located by clockwise rotation from UTM (Polyconic) and Lambert 1983 Grids With Superior UTM and SPC 83

Transverse Mercator Projection, Sun Ridge Lock Plane Coordinate System, Central Zone
NAD North American Horizontal Datum, NGS Bench Marks in Vertical Datum

1" = 1000'	1:12000	MAPID = 950337
Unclassified	DRAFT	SNL GIS ORG. 7612
somarri	sns950337.aml	12/20/95

Sources of Surface Bedrock Data

Areal limits of surface exposures on SNL/KAFB:
- ?WLA & Associates, 1995; Surficial Geologic Map, Scale 1:24000.

Manzanita Mountains:
1. Myers, D.A., & McKay, E.J., 1970. Geologic Map of the Mount Washington Quadrangle, Bernalillo and Valencia Counties, New Mexico; USGS Map GQ-886, Scale 1:24000

Travertine Hills and western EOD Hills:
1. Krumhansl, J.L. & McConnell, V.S., 1994. "Geology of the Travertine Hills Area, Kirtland Air Force Base, Rough Draft"; Sandia National Laboratories, Dept.6118.
2. Gram, Inc., 1995 field geology.

Eastern EOD Hills:
- GRAM, Inc., 1995 field geology.

Coyote Test Field:
1. WLA & Associates., 1995; op. cit.
2. Myers, D.A., & McKay, E.J., 1970; op. cit.

Target Road, north and south:
- GRAM, Inc., 1995 field geology.

South Fence Road, east of ITRI:
- GRAM, Inc., 1995 field geology.

Hubbell Spring area:
1. Reiche, P., 1949. "Geology of the Manzanita and North Manzano Mountains, New Mexico"; Geological Society of America Bulletin, v.60, p. 1183-1212.
2. USGS 7.5 Hubbell Spring, NM topographic quadrangle map.
3. GRAM, Inc., 1995 field geology.

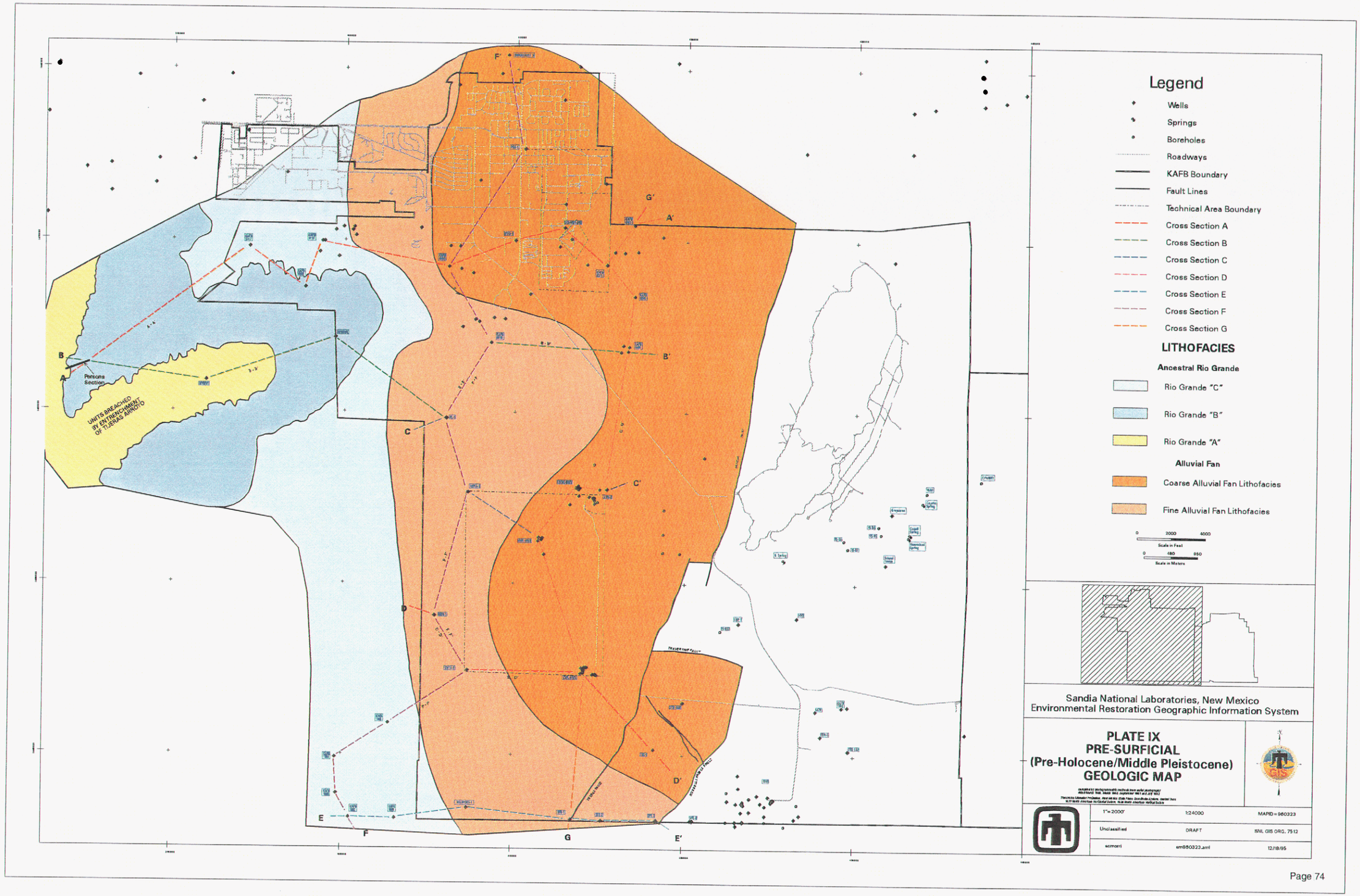
Legend
Wells
Springs
Boreholes
Roadways
KAFB Boundary
Fault Lines
Technical Area Boundary
Cross Section A
Cross Section B
Cross Section C
Cross Section D
Cross Section E
Cross Section F
Cross Section G
LITHOFACIES
Ancestral Rio Grande
Rio Grande "C"
Rio Grande "B"
Rio Grande "A"
Alluvial Fan
Coarse Alluvial Fan Lithofacies
Fine Alluvial Fan Lithofacies
0 2000 4000
Scale in Feet
0 480 950
Scale in Meters
Sandia National Laboratories, New Mexico
Environmental Restoration Geographic Information System
PLATE IX
PRE-SURFICIAL
(Pre-Holocene/Middle Pleistocene)
GEOLOGIC MAP
1"= 2000'
1:24000
MAPID = 960323
Unclassified
DRAFT
SNL GIS ORG. 7512
scmorri
sm960323.aml
12/18/95
A
A'
B
B'
C
C'
D
D'
E
E'
F
F'
G
G'
Persons Section
UNITS BREACHED BY ENTRENCHMENT OF TUERAS ARROYO
TRAVER TRUE FAULT
HOLLOW FIELD FAULT

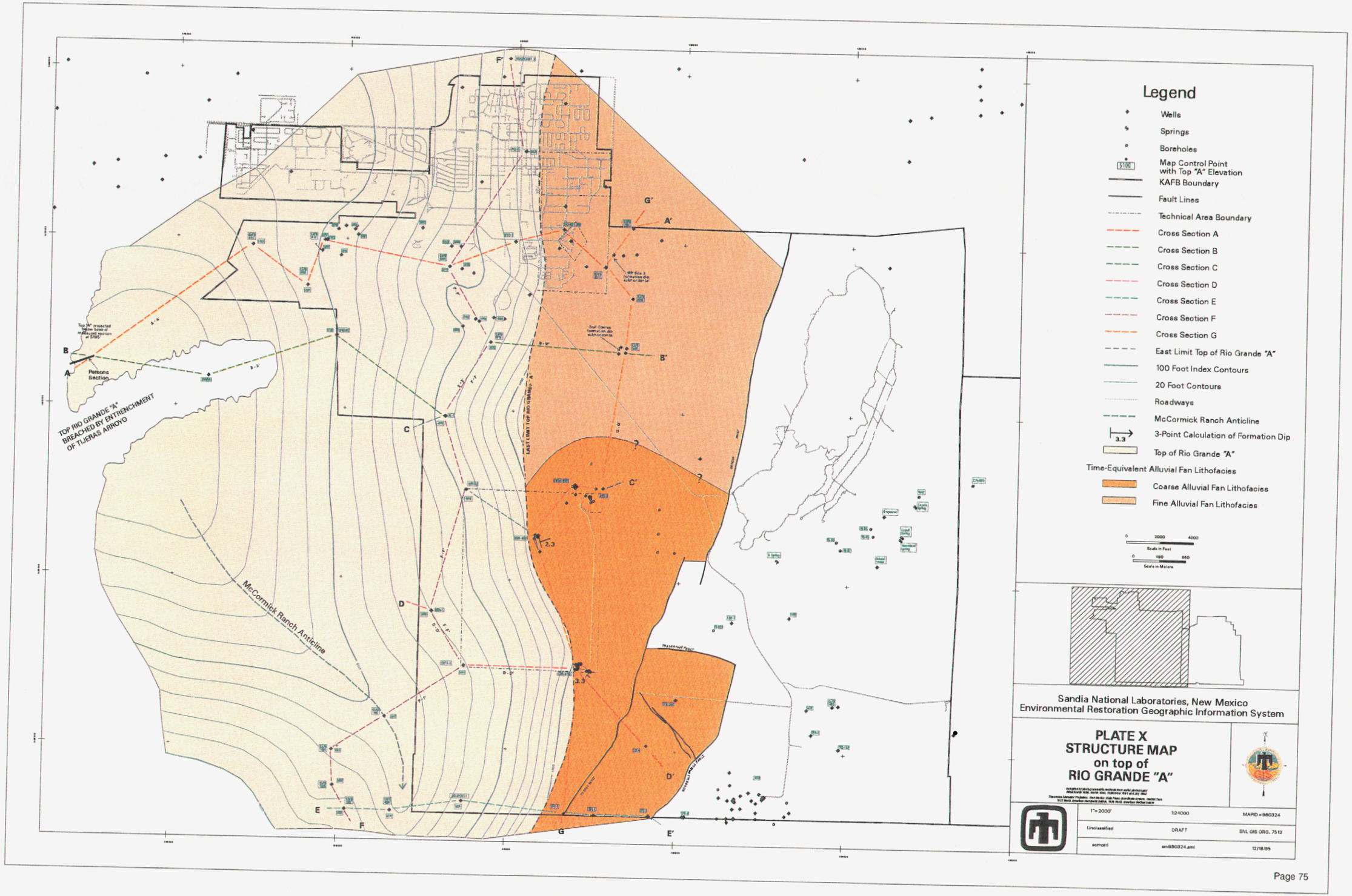
Legend
Wells
Springs
Boreholes
Map Control Point with Top "A" Elevation
KAFB Boundary
Fault Lines
Technical Area Boundary
Cross Section A
Cross Section B
Cross Section C
Cross Section D
Cross Section E
Cross Section F
Cross Section G
East Limit Top of Rio Grande "A"
100 Foot Index Contours
20 Foot Contours
Roadways
McCormick Ranch Anticline
3-Point Calculation of Formation Dip
Top of Rio Grande "A"
Time-Equivalent Alluvial Fan Lithofacies
Coarse Alluvial Fan Lithofacies
Fine Alluvial Fan Lithofacies
Scale in Feet
Scale in Meters
TOP RIO GRANDE "A" BREACHED BY ENTRENCHMENT OF TIJERAS ARROYO
McCormick Ranch Anticline
Pensons Section
Sandia National Laboratories, New Mexico
Environmental Restoration Geographic Information System
PLATE X
STRUCTURE MAP
on top of
RIO GRANDE "A"
1"=2000'
1:24000
MAPID = 860324
Unclassified
DRAFT
SNL GIS ORG. 7512
scmorri
sm860324.aml
12/18/85

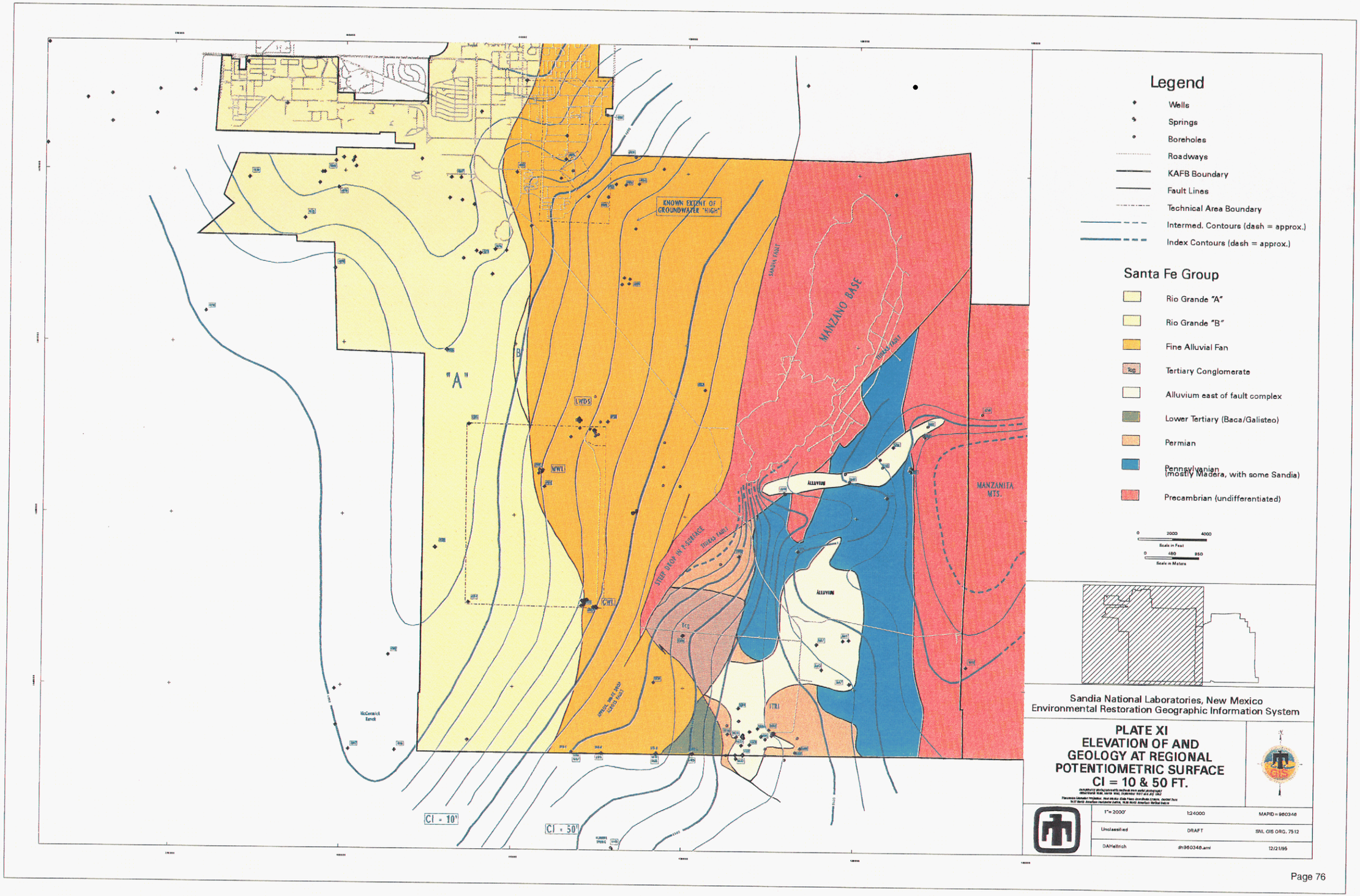
Legend
Wells
Springs
Boreholes
Roadways
KAFB Boundary
Fault Lines
Technical Area Boundary
Intermed. Contours (dash = approx.)
Index Contours (dash = approx.)
Santa Fe Group
Rio Grande "A"
Rio Grande "B"
Fine Alluvial Fan
Tertiary Conglomerate
Alluvium east of fault complex
Lower Tertiary (Baca/Galisteo)
Permian
Pennsylvanian (mostly Madera, with some Sandia)
Precambrian (undifferentiated)
0 2000 4000
Scale in Feet
0 480 950
Scale in Meters
KNOWN EXTENT OF GROUNDWATER "HIGH"
"A"
"B"
LWDS
MWL
GWL
MANZANO BASE
MANZANITA MTS.
ALLUVIUM
STEEP DROP IN P-SURFACE
McCormick Ranch
CI = 10'
CI = 50'
Sandia National Laboratories, New Mexico
Environmental Restoration Geographic Information System
PLATE XI
ELEVATION OF AND
GEOLOGY AT REGIONAL
POTENTIOMETRIC SURFACE
CI = 10 & 50 FT.
1"= 2000'
1:24000
MAPID = 960348
Unclassified
DRAFT
SNL GIS ORG. 7512
DAHeltrich
dh960348.aml
12/21/95

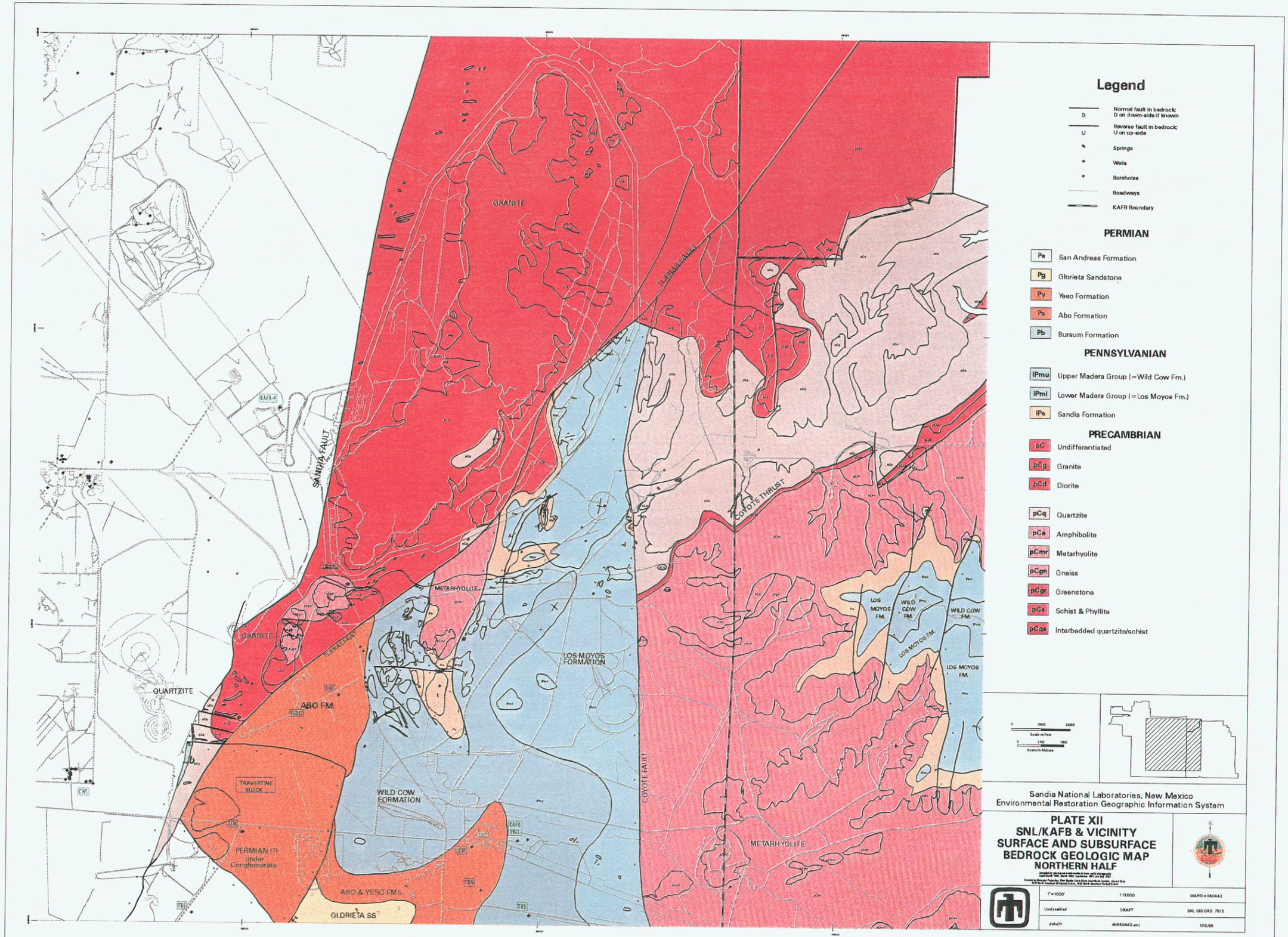
Legend
Normal fault in bedrock; D on down-side if known
Reverse fault in bedrock; U on up-side
Springs
Wells
Boreholes
Roadways
KAFB Boundary
PERMIAN
Pa San Andreas Formation
Pg Glorieta Sandstone
Py Yeso Formation
Pa Abo Formation
Pb Bursum Formation
PENNSYLVANIAN
IPmu Upper Madera Group (=Wild Cow Fm.)
IPml Lower Madera Group (=Los Moyos Fm.)
IPs Sandia Formation
PRECAMBRIAN
pC Undifferentiated
pCg Granite
pCd Diorite
pCq Quartzite
pCa Amphibolite
pCmr Metarhyolite
pCgn Gneiss
pCgr Greenstone
pCs Schist & Phyllite
pCqs Interbedded quartzite/schist
Scale in Feet
Scale in Meters
Sandia National Laboratories, New Mexico
Environmental Restoration Geographic Information System
PLATE XII
SNL/KAFB & VICINITY
SURFACE AND SUBSURFACE
BEDROCK GEOLOGIC MAP
NORTHERN HALF
1" = 1000'
1:12000
MAPID = 960442
Unclassified
DRAFT
SNL GIS ORG. 7512
dshelfr
dh960442.aml
1/10/95
GRANITE
TIJERAS FAULT
SANDIA FAULT
KAFB-9
METARHYOLITE
GRANITE
TIJERAS FAULT
QUARTZITE
ABO FM.
LMT
TRAVERTINE BLOCK
CWL
PERMIAN (?) under Conglomerate
ABO & YESO FMS.
GLORIETA SS
LOS MOYOS FORMATION
WILD COW FORMATION
CWF
TRN
TRS
COYOTE FAULT
COYOTE THRUST
METARHYOLITE
LOS MOYOS FM.
WILD COW FM.
LOS MOYOS FM.
WILD COW FM.
LOS MOYOS FM.

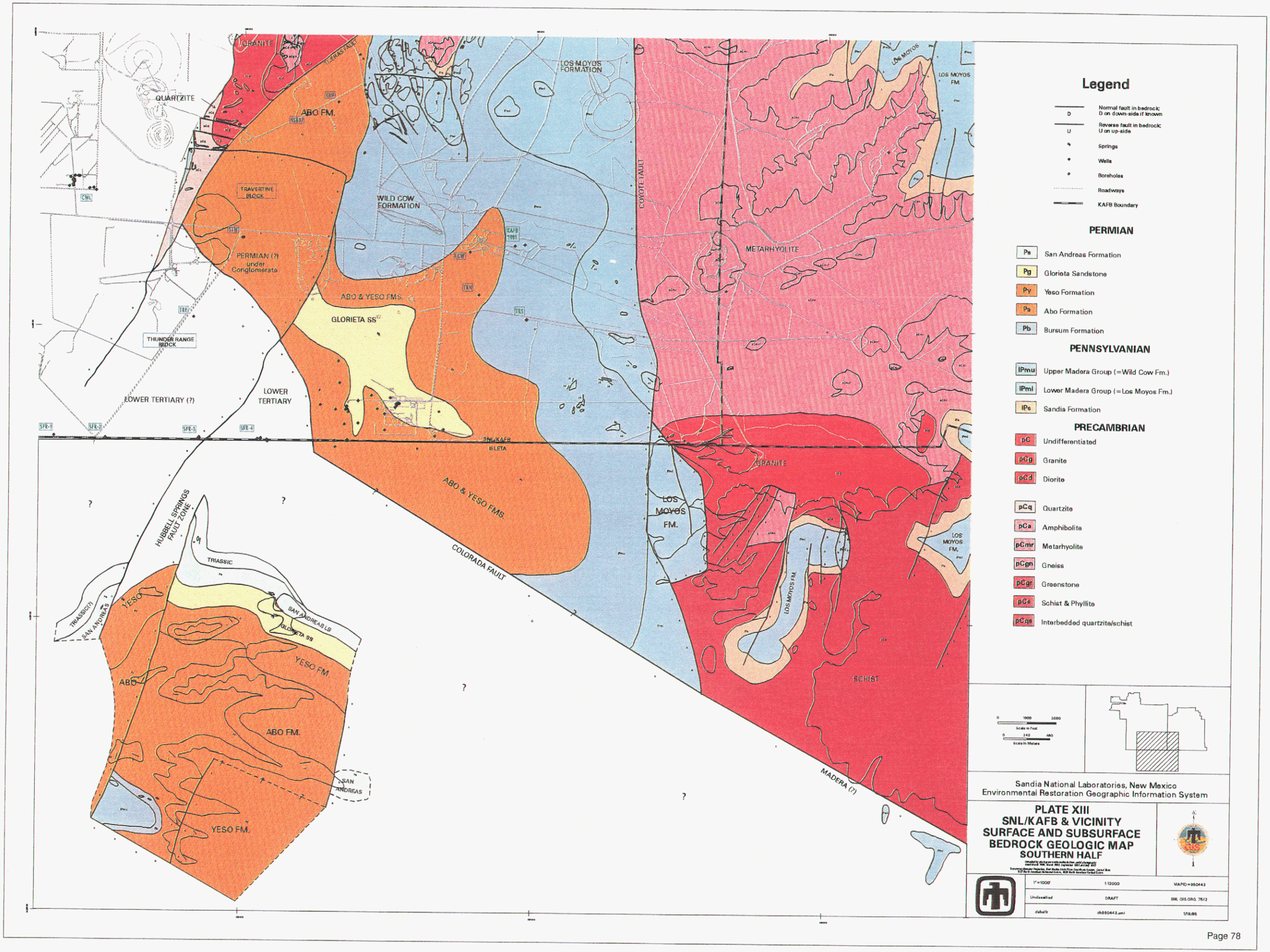
GRANITE
QUARTZITE
ABO FM.
TRAVERTINE BLOCK
PERMIAN (?) under Conglomerate
THUNDER RANGE BLOCK
LOWER TERTIARY (?)
LOWER TERTIARY
WILD COW FORMATION
LOS MOYOS FORMATION
ABO & YESO FMS.
GLORIETA SS
SNL/KAFB ISLETA
ABO & YESO FMS.
COYOTE FAULT
METARHYOLITE
LOS MOYOS FM.
GRANITE
LOS MOYOS FM.
LOS MOYOS FM.
SCHIST
COLORADA FAULT
MADERA (?)
HUBBELL SPRINGS FAULT ZONE
TRIASSIC
TRIASSIC(?)
SAN ANDREAS
YESO
SAN ANDREAS LS
GLORIETA SS
YESO FM.
ABO
ABO FM.
SAN ANDREAS
YESO FM.
Legend
Normal fault in bedrock; D on down-side if known
Reverse fault in bedrock; U on up-side
Springs
Wells
Boreholes
Roadways
KAFB Boundary
PERMIAN
Ps San Andreas Formation
Pg Glorieta Sandstone
Py Yeso Formation
Pa Abo Formation
Pb Bursum Formation
PENNSYLVANIAN
IPmu Upper Madera Group (=Wild Cow Fm.)
IPml Lower Madera Group (=Los Moyos Fm.)
IPs Sandia Formation
PRECAMBRIAN
pC Undifferentiated
pCg Granite
pCd Diorite
pCq Quartzite
pCa Amphibolite
pCmr Metarhyolite
pCgn Gneiss
pCgr Greenstone
pCs Schist & Phyllite
pCqs Interbedded quartzite/schist
Scale in Feet
Scale in Meters
Sandia National Laboratories, New Mexico
Environmental Restoration Geographic Information System
PLATE XIII
SNL/KAFB & VICINITY
SURFACE AND SUBSURFACE
BEDROCK GEOLOGIC MAP
SOUTHERN HALF
1" = 1000'
1:12000
MAPID = 950443
Unclassified
DRAFT
SNL GIS ORG. 7512
dahallr
dh950443.aml
1/16/96

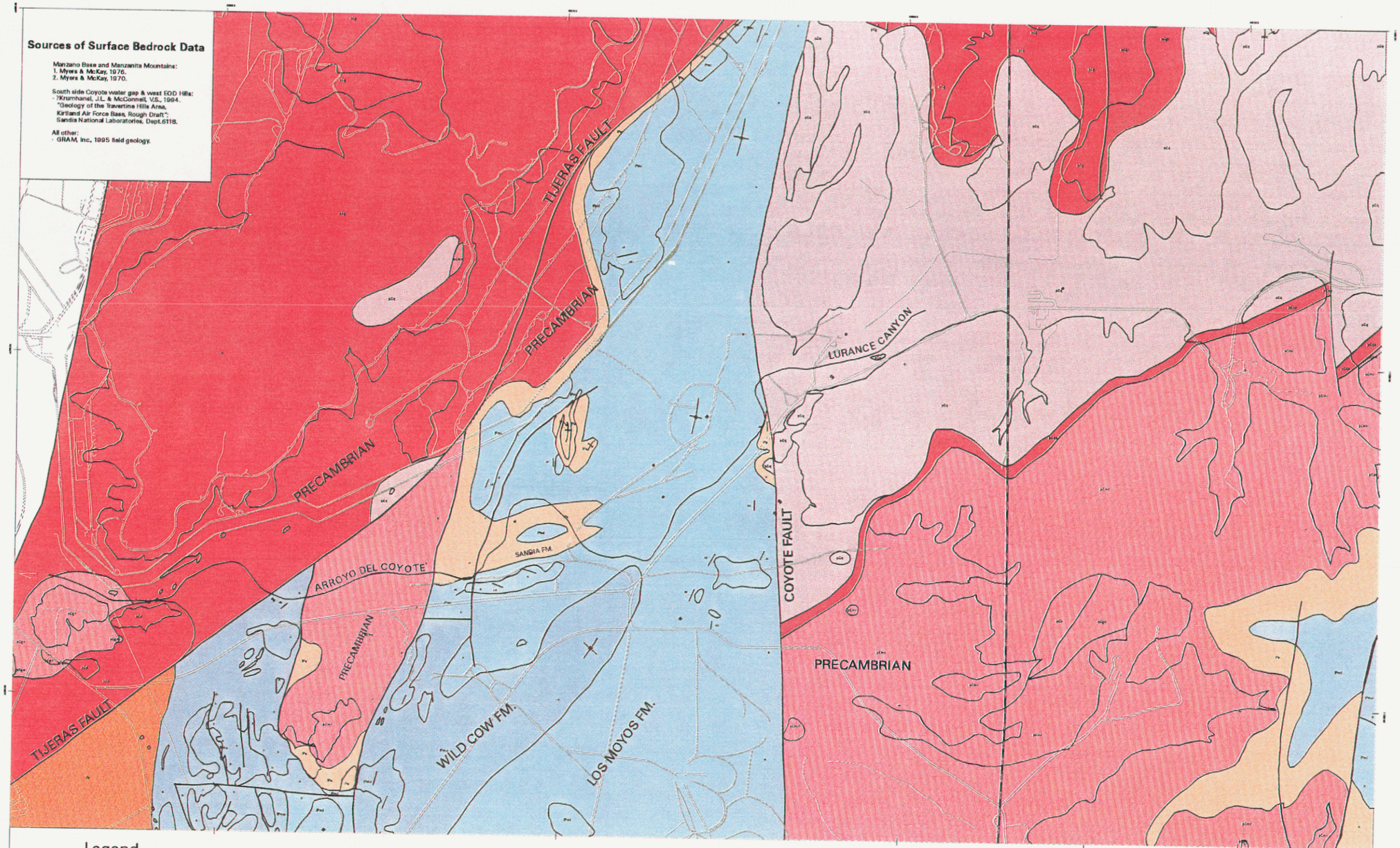

Sources of Surface Bedrock Data

Manzano Base and Manzanita Mountains:
1. Myers & McKay, 1976.
2. Myers & McKay, 1970.

South side Coyote water gap & west EOD Hills:
- "Krumhansl, J.L. & McConnell, V.S., 1994. "Geology of the Travertine Hills Area, Kirtland Air Force Base, Rough Draft"; Sandia National Laboratories, Dept.6118.

All other:
- GRAM, Inc., 1995 field geology.

Legend

- Roadways
- KAFB Boundary
- Normal Fault (D on downside)
- Thrust Fault (U on upside)
- Anticlinal Axis
- Synclinal Axis

Strike and Dip data (in degrees) from:
1. GRAM, 1995;
2. Myers & McKay, 1970 & 1976.

20 M / 15

Note: Readings from small outcrops posted adjacent to outcrop

PERMIAN

- Pa — Abo Formation

PENNSYLVANIAN

- IPmu — Upper Madera Group (=Wild Cow Fm.)
- IPml — Lower Madera Group (=Los Moyos Fm.)
- IPs — Sandia Formation

PRECAMBRIAN

- pCg — Granite
- pCd — Diorite
- pCq — Quartzite
- pCa — Amphibolite
- pCmr — Metarhyolite
- pCgn — Gneiss
- pCgr — Greenstone
- pCqs — Interbedded Quartzite/Schist

0 500 1000 Scale in Feet
0 120 240 Scale in Meters

Sandia National Laboratories, New Mexico
Environmental Restoration Geographic Information System

PLATE XIV
ARROYO DEL COYOTE SURFACE AND SUBSURFACE BEDROCK GEOLOGY

Compiled by environmental analysts from aerial photographs, GRAM Inc. field work, field inspection and other sources.
Sandia National Laboratories, New Mexico Environmental Restoration Project, Kirtland Air Force Base, Bernalillo County, New Mexico
KAFB North Sandia National Laboratories, KAFB South Sandia National Laboratories

1"=500'	1:6000	MAPID=950444
Unclassified	DRAFT	SNL GIS ORG. 7612
dahalfr	dh950444.aml	1/19/95

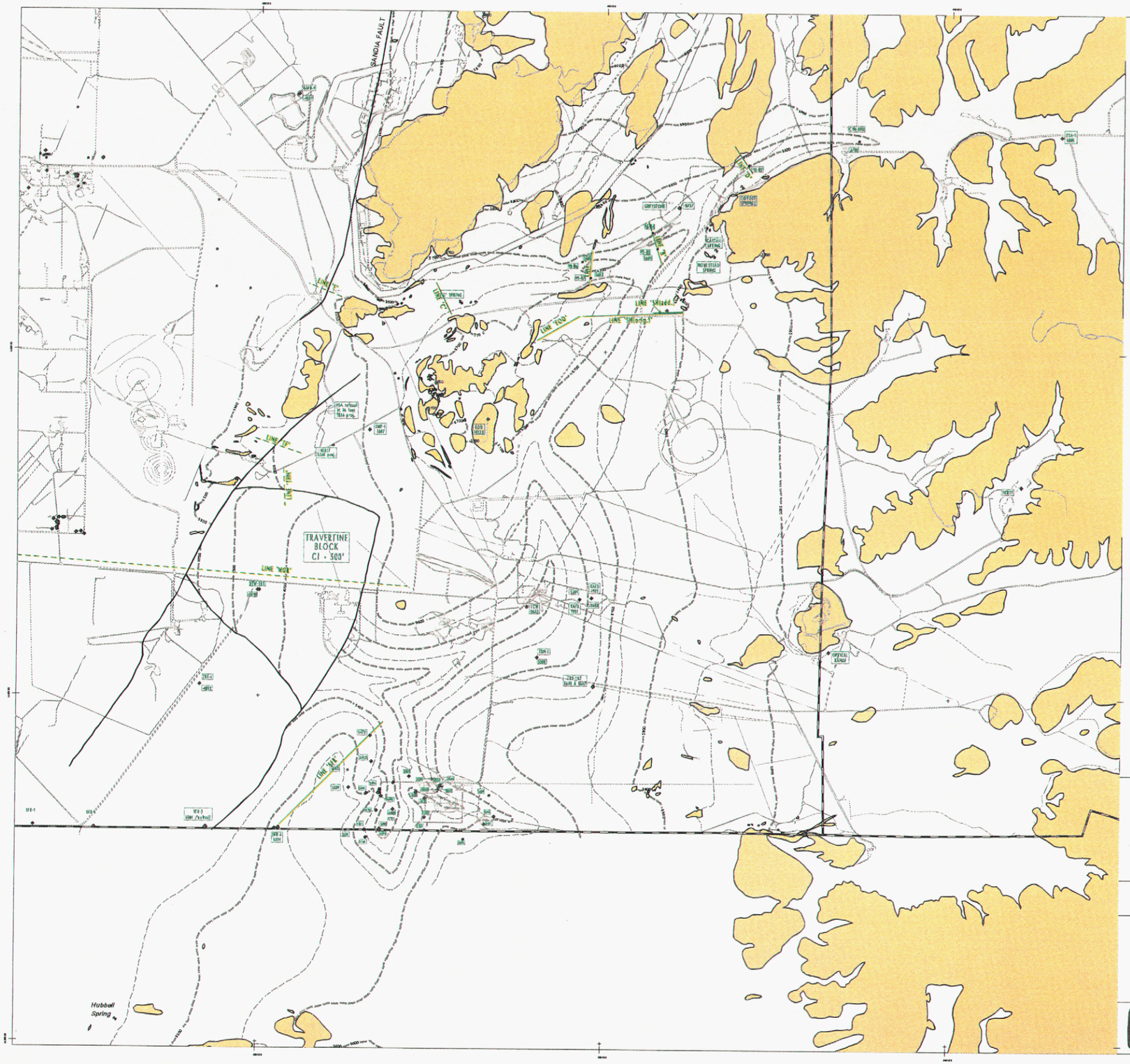

Legend

- Springs
- Wells
- Boreholes
- Roadways
- KAFB Boundary
- 100 Foot Index Contours
- 50 Foot Contours
- LINE "TOD" — Seismic Refraction Lines
- LINE "TF" — Magnetometer Lines
- 5668 — Well Control Point Bedrock Elevation in feet (< = less than)
- Bedrock Outcrop

0 1000 2000
Scale in Feet
0 240 480
Scale in Meters

Sandia National Laboratories, New Mexico
Environmental Restoration Geographic Information System

PLATE XV
SNL/KAFB & VICINITY
SUBSURFACE BEDROCK
ELEVATION MAP

1"=1000'	1:12000	MAPID=950445
Unclassified	DRAFT	SNL GIS ORG. 7512
dahalir	dh950445.aml	1/18/95

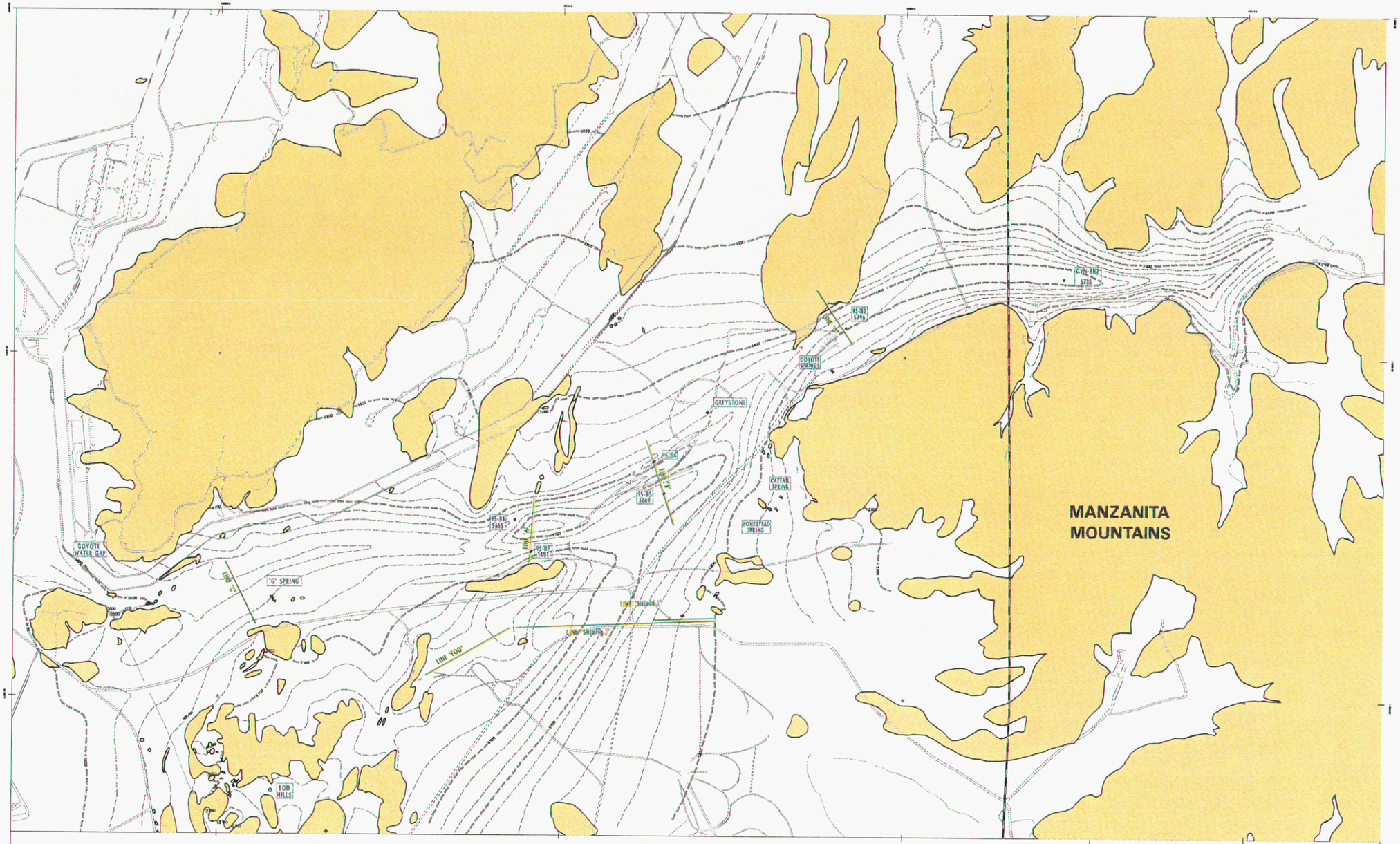

Legend

- Springs
- Wells
- Boreholes
- Roadways
- KAFB Boundary
- 100 Foot Index Contours
- 20 Foot Contours
- LINE "SER" — Seismic Refraction Lines
- LINE "TC" — Magnetometer Lines
- Bedrock Outcrop

0 500 1000
Scale in Feet

0 120 240
Scale in Meters

Sandia National Laboratories, New Mexico
Environmental Restoration Geographic Information System

PLATE XVI
ARROYO DEL COYOTE
SUBSURFACE BEDROCK
ELEVATION MAP

1"=500'	1:6000	MAPID m950339
Unclassified	DRAFT	SNL GIS ORG. 7512
esmorri	em950339.aml	12/20/95

PART II
FACILITIES INFORMATION

NOTABLE, SELECTED, OR INFRASTRUCTURE FACILITES

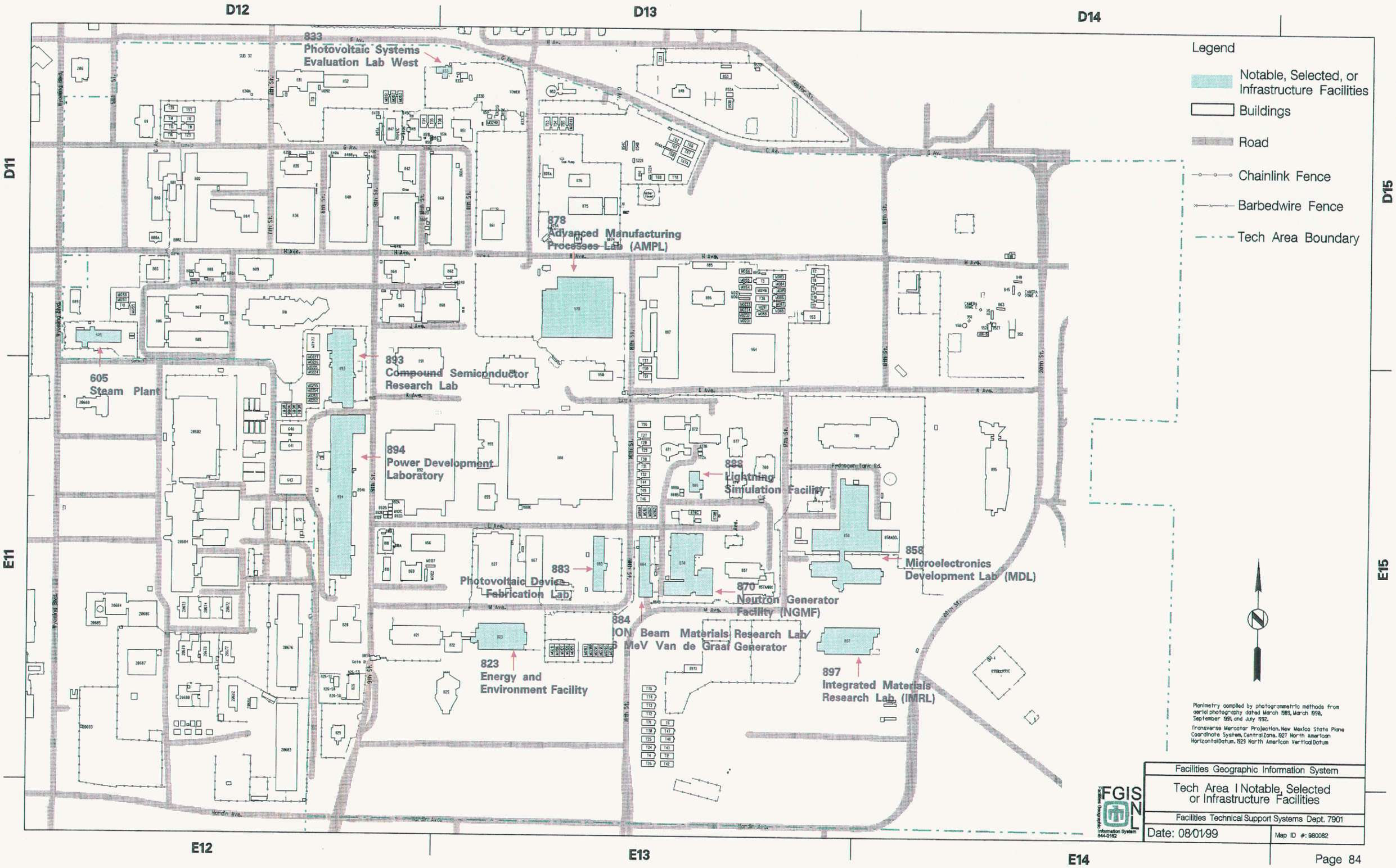
D12
D13
D14
D11
D15
E11
E15
E12
E13
E14
833
Photovoltaic Systems
Evaluation Lab West
878
Advanced Manufacturing
Processes Lab (AMPL)
605
Steam Plant
893
Compound Semiconductor
Research Lab
894
Power Development
Laboratory
888
Lightning
Simulation Facility
858
Microelectronics
Development Lab (MDL)
883
Photovoltaic Device
Fabrication Lab
870
Neutron Generator
Facility (NGMF)
884
ION Beam Materials Research Lab/
6 MeV Van de Graaf Generator
823
Energy and
Environment Facility
897
Integrated Materials
Research Lab (IMRL)
Legend
Notable, Selected, or Infrastructure Facilities
Buildings
Road
Chainlink Fence
Barbedwire Fence
Tech Area Boundary
Planimetry compiled by photogrammetric methods from aerial photography dated March 1983, March 1990, September 1991 and July 1992.
Transverse Mercator Projection. New Mexico State Plane Coordinate System, Central Zone. 1927 North American Horizontal Datum. 1929 North American Vertical Datum
FGIS
Facilities Geographic Information System
Tech Area I Notable, Selected or Infrastructure Facilities
Facilities Technical Support Systems Dept. 7901
Date: 08/01/99
Map ID #: 980082

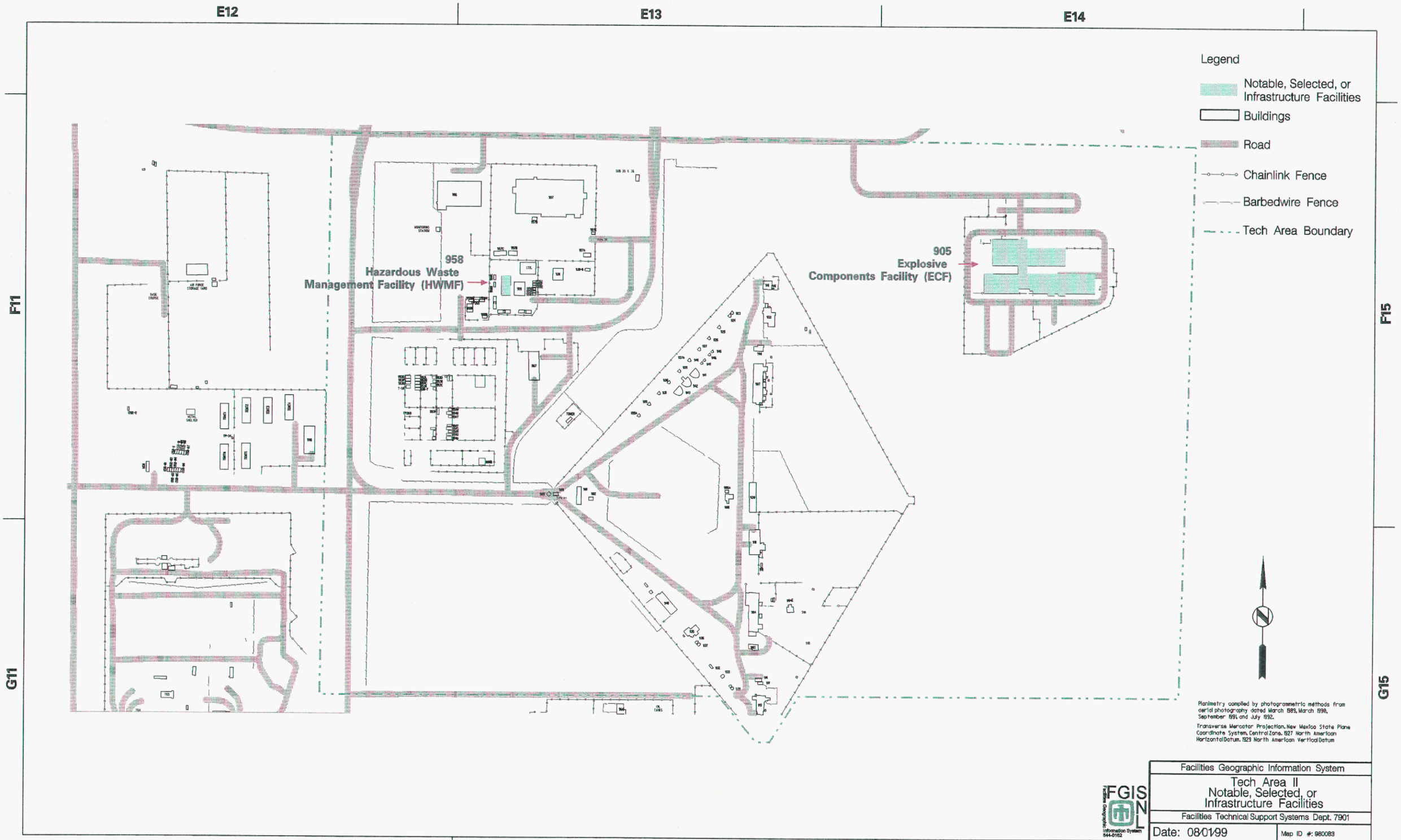

Facilities Geographic Information System

Tech Area II
Notable, Selected, or Infrastructure Facilities

Facilities Technical Support Systems Dept. 7901

Date: 08/01/99

Map ID #: 980083

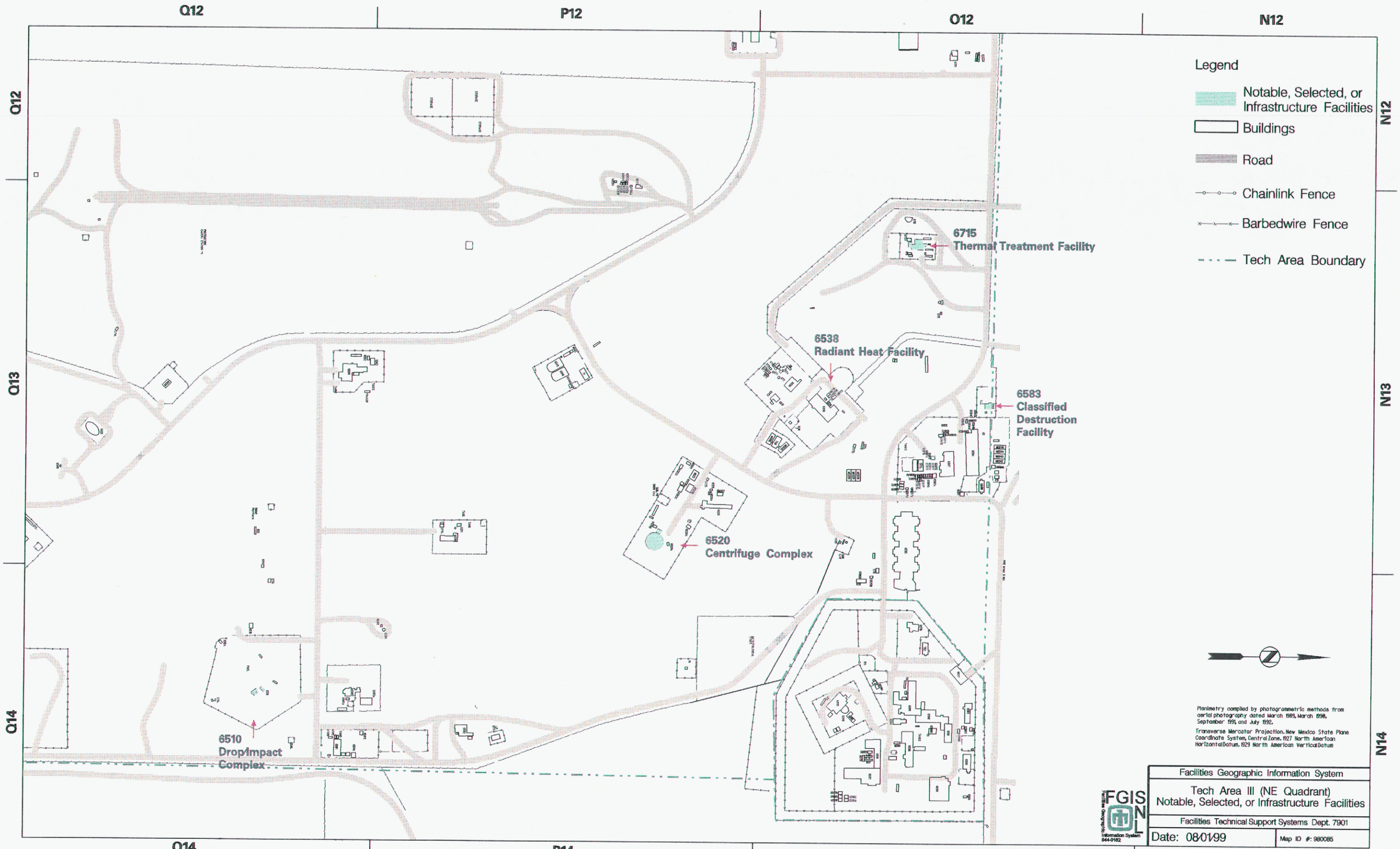
Q12
P12
O12
N12
Q13
N13
Q14
N14
Legend
Notable, Selected, or Infrastructure Facilities
Buildings
Road
Chainlink Fence
Barbedwire Fence
Tech Area Boundary
6715
Thermal Treatment Facility
6538
Radiant Heat Facility
6583
Classified
Destruction
Facility
6520
Centrifuge Complex
6510
Drop/Impact
Complex
Planimetry compiled by photogrammetric methods from aerial photography dated March 1989, March 1998, September 1991, and July 1992.
Transverse Mercator Projection. New Mexico State Plane Coordinate System, Central Zone. 1927 North American Horizontal Datum. 1929 North American Vertical Datum
FGIS
Facilities Geographic Information System
Tech Area III (NE Quadrant)
Notable, Selected, or Infrastructure Facilities
Facilities Technical Support Systems Dept. 7901
Date: 08/01/99
Map ID #: 980085

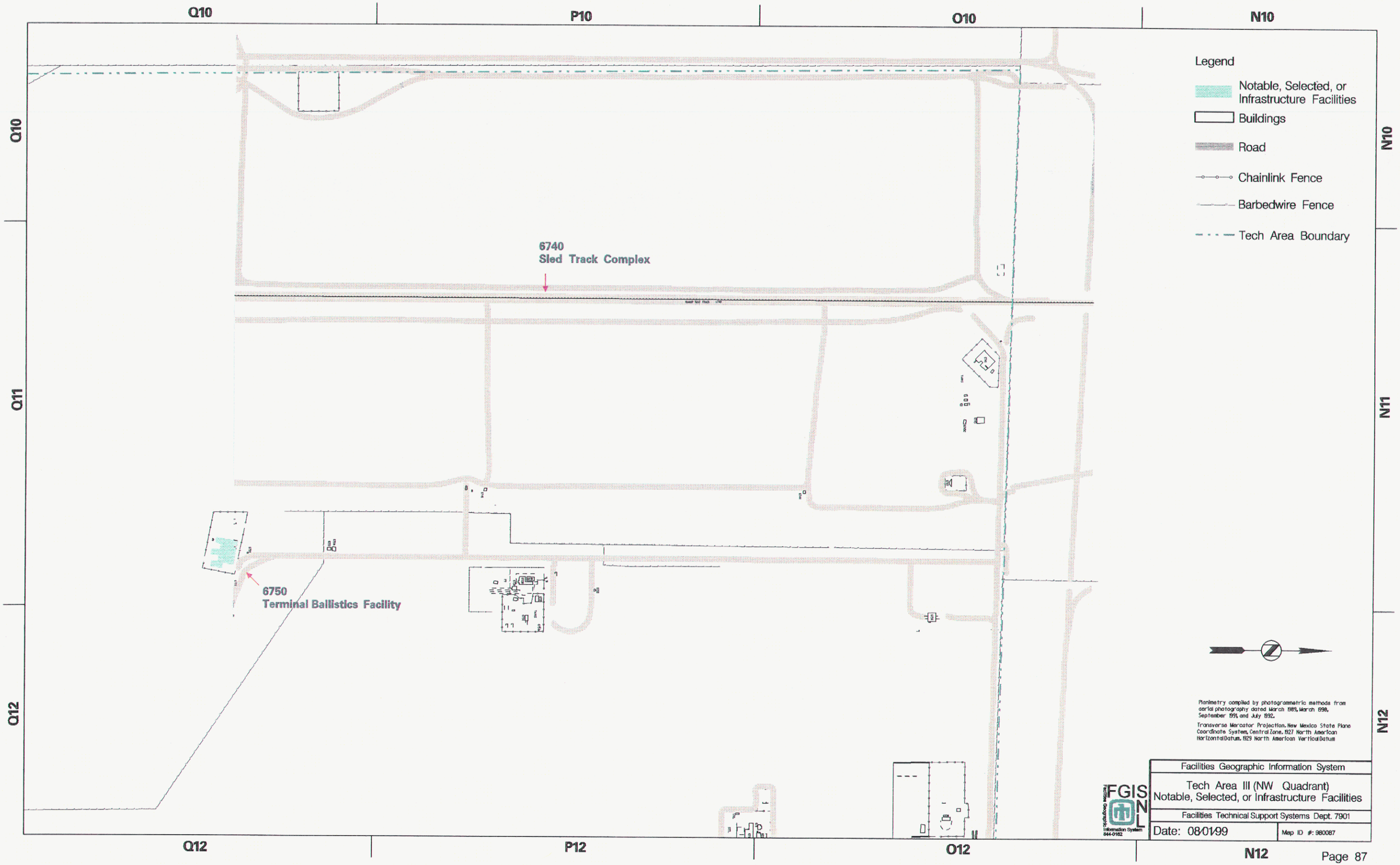
Q10
P10
O10
N10
Q11
N11
Q12
N12
6740
Sled Track Complex
6750
Terminal Ballistics Facility
Legend
Notable, Selected, or Infrastructure Facilities
Buildings
Road
Chainlink Fence
Barbedwire Fence
Tech Area Boundary
Planimetry compiled by photogrammetric methods from aerial photography dated March 1989, March 1998, September 1991 and July 1992.
Transverse Mercator Projection. New Mexico State Plane Coordinate System, Central Zone. 1927 North American Horizontal Datum. 1929 North American Vertical Datum
FGIS
Facilities Geographic Information System
Tech Area III (NW Quadrant)
Notable, Selected, or Infrastructure Facilities
Facilities Technical Support Systems Dept. 7901
Date: 08/01/99
Map ID #: 980087

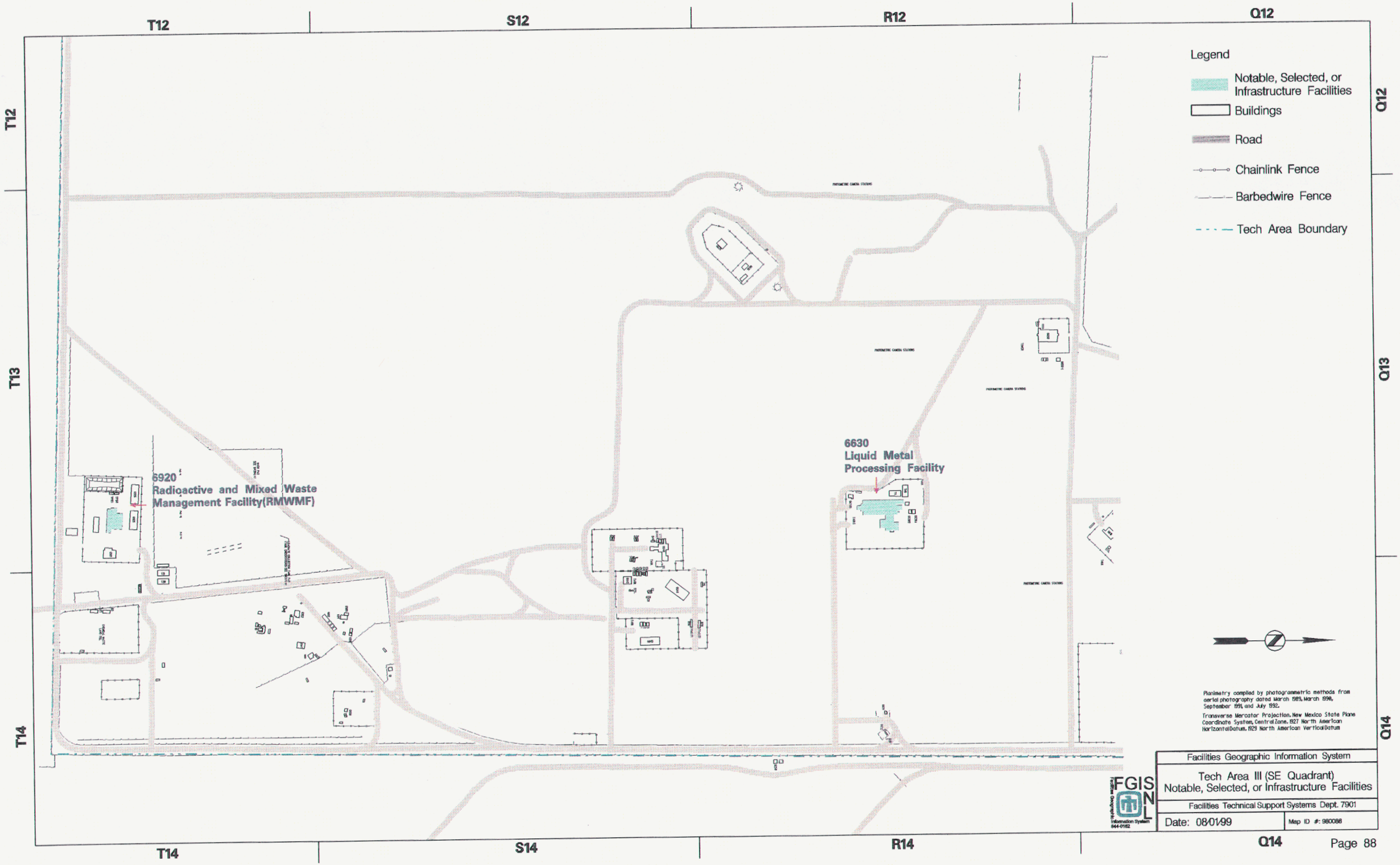
T12
S12
R12
Q12
T13
Q13
T14
S14
R14
Q14
Legend
Notable, Selected, or Infrastructure Facilities
Buildings
Road
Chainlink Fence
Barbedwire Fence
Tech Area Boundary
6920
Radioactive and Mixed Waste Management Facility(RMWMF)
6630
Liquid Metal Processing Facility
Planimetry compiled by photogrammetric methods from aerial photography dated March 1985, March 1990, September 1991 and July 1992.
Transverse Mercator Projection. New Mexico State Plane Coordinate System, Central Zone. 1927 North American Horizontal Datum. 1929 North American Vertical Datum
FGIS
Facilities Geographic Information System
Tech Area III (SE Quadrant)
Notable, Selected, or Infrastructure Facilities
Facilities Technical Support Systems Dept. 7901
Date: 08/01/99
Map ID #: 980088

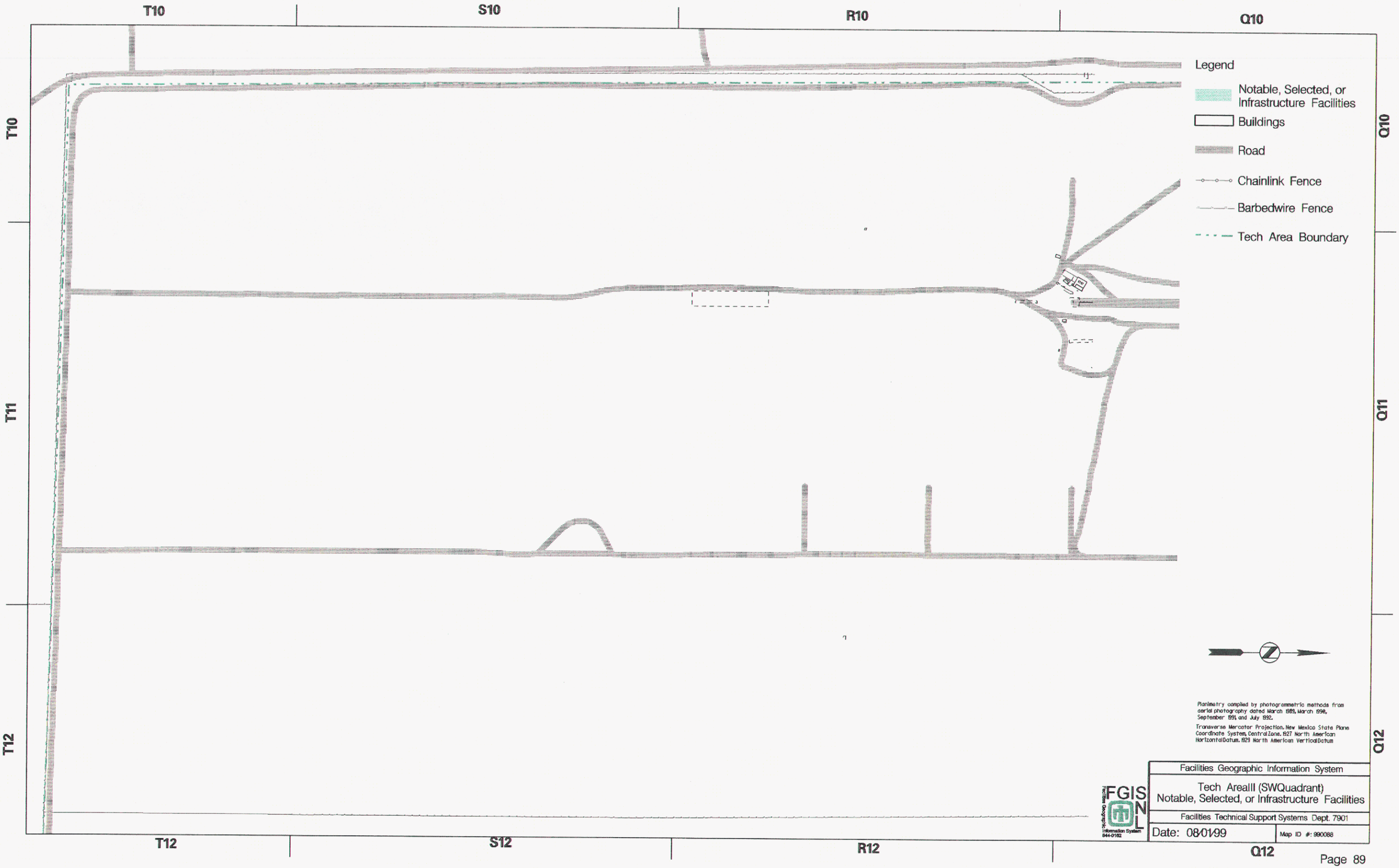
T10
S10
R10
Q10
T11
Q11
T12
Q12
T12
S12
R12
Q12
Legend
Notable, Selected, or Infrastructure Facilities
Buildings
Road
Chainlink Fence
Barbedwire Fence
Tech Area Boundary
Planimetry compiled by photogrammetric methods from aerial photography dated March 1989, March 1990, September 1991 and July 1992.
Transverse Mercator Projection. New Mexico State Plane Coordinate System, Central Zone. 1927 North American Horizontal Datum. 1929 North American Vertical Datum
FGIS
Facilities Geographic Information System
844-0182
Facilities Geographic Information System
Tech AreaIII (SWQuadrant)
Notable, Selected, or Infrastructure Facilities
Facilities Technical Support Systems Dept. 7901
Date: 08/01/99
Map ID #: 990088

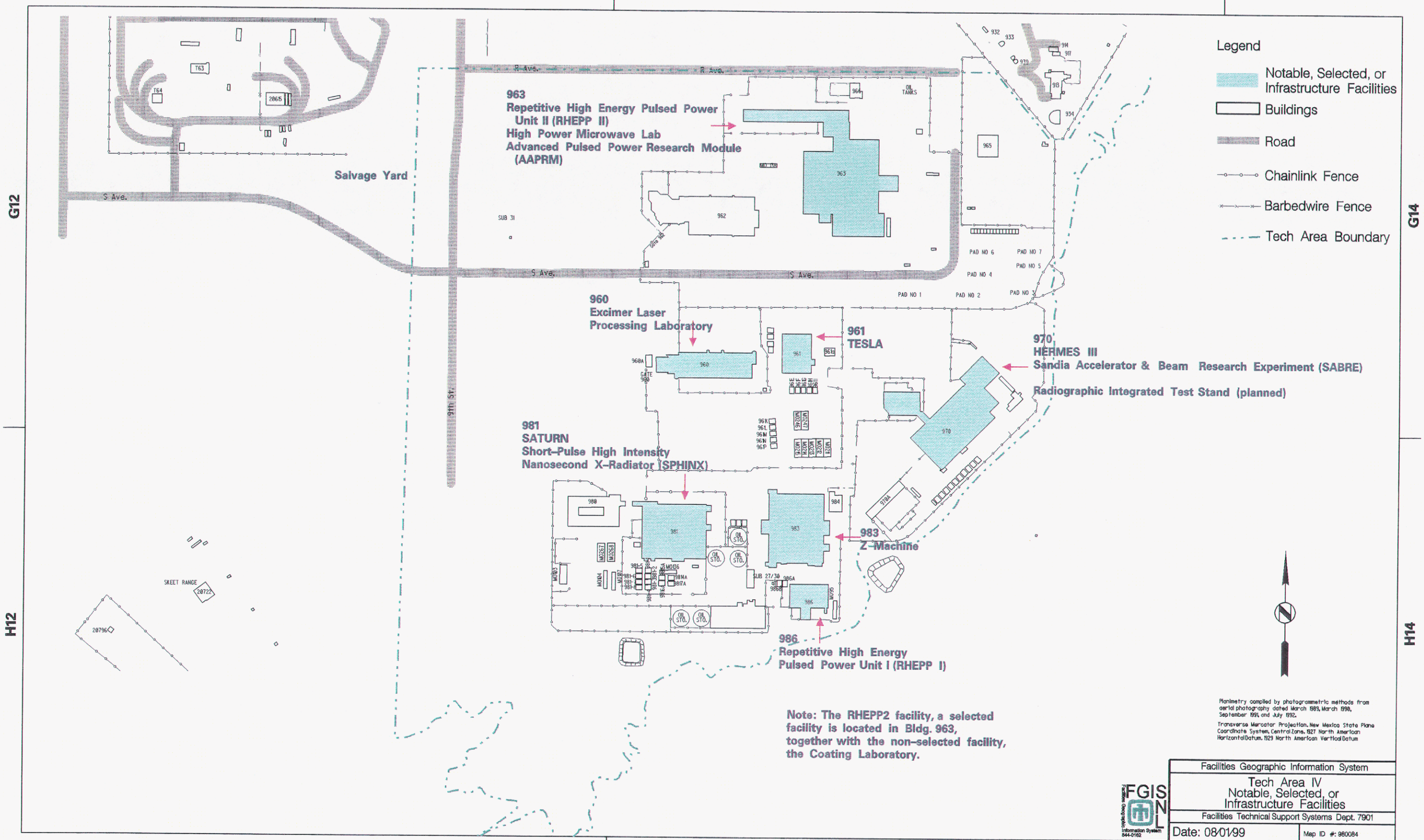
G12
G13
G14
H12
H13
H14
Legend
Notable, Selected, or Infrastructure Facilities
Buildings
Road
Chainlink Fence
Barbedwire Fence
Tech Area Boundary
963
Repetitive High Energy Pulsed Power Unit II (RHEPP II)
High Power Microwave Lab
Advanced Pulsed Power Research Module (AAPRM)
960
Excimer Laser Processing Laboratory
961
TESLA
970
HERMES III
Sandia Accelerator & Beam Research Experiment (SABRE)
Radiographic Integrated Test Stand (planned)
981
SATURN
Short-Pulse High Intensity Nanosecond X-Radiator (SPHINX)
983
Z-Machine
986
Repetitive High Energy Pulsed Power Unit I (RHEPP I)
Salvage Yard
R Ave.
S Ave.
9th St.
SKEET RANGE
Note: The RHEPP2 facility, a selected facility is located in Bldg. 963, together with the non-selected facility, the Coating Laboratory.
Planimetry compiled by photogrammetric methods from aerial photography dated March 1983, March 1990, September 1991 and July 1992.
Transverse Mercator Projection. New Mexico State Plane Coordinate System, Central Zone. 1927 North American Horizontal Datum. 1929 North American Vertical Datum
FGIS
Facilities Geographic Information System
Tech Area IV
Notable, Selected, or Infrastructure Facilities
Facilities Technical Support Systems Dept. 7901
Date: 08/01/99
Map ID #: 980084

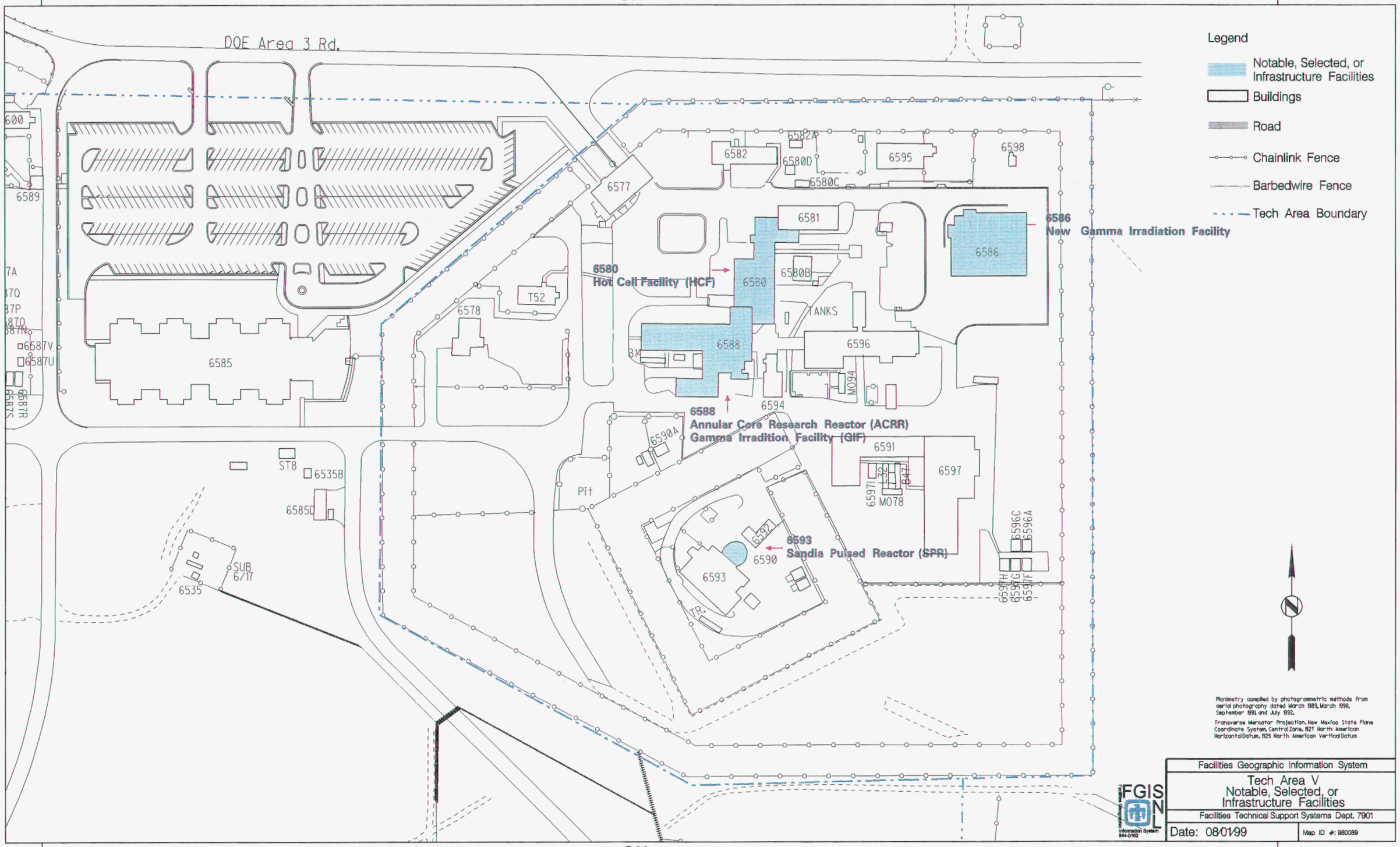
DOE Area 3 Rd.
Legend
Notable, Selected, or Infrastructure Facilities
Buildings
Road
Chainlink Fence
Barbedwire Fence
Tech Area Boundary
6580
Hot Cell Facility (HCF)
6586
New Gamma Irradiation Facility
6588
Annular Core Research Reactor (ACRR)
Gamma Irradition Facility (GIF)
6593
Sandia Pulsed Reactor (SPR)
6577
6578
6580
6580B
6580C
6580D
6581
6582
6582A
6585
6586
6587V
6587U
6588
6589
6590
6590A
6591
6593
6594
6595
6596
6596A
6596C
6597
6597I
6598
6535
6535B
6585D
ST8
SUB 6/17
T52
TANKS
Pit
M094
M078
B47
B14
Planimetry compiled by photogrammetric methods from aerial photography dated March 1983, March 1990, September 1991 and July 1992.
Transverse Mercator Projection, New Mexico State Plane Coordinate System, Central Zone, 1927 North American Horizontal Datum, 1929 North American Vertical Datum
FGIS
Facilities Geographic Information System
Tech Area V
Notable, Selected, or Infrastructure Facilities
Facilities Technical Support Systems Dept. 7901
Date: 08/01/99
Map ID #: 980089

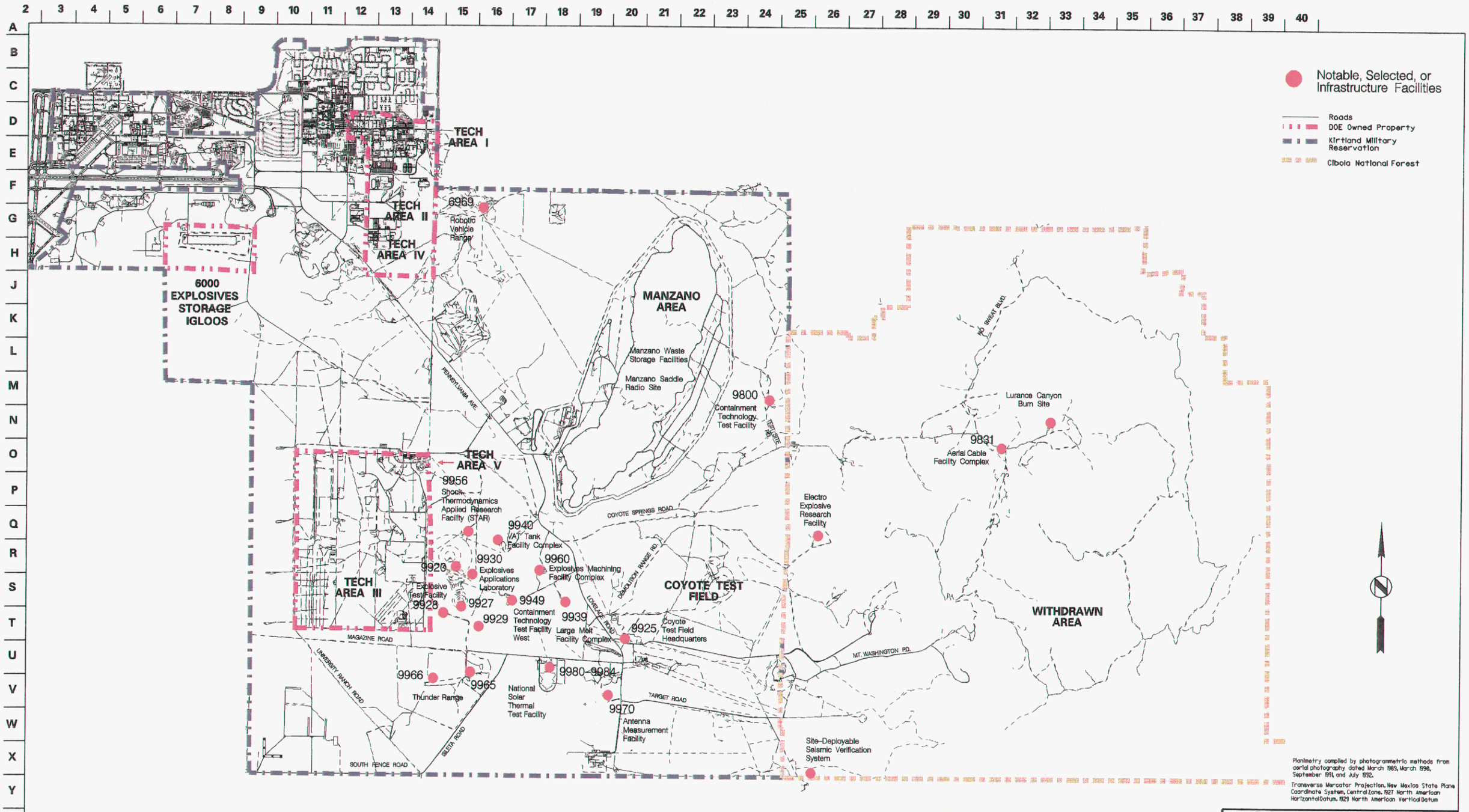

Planimetry compiled by photogrammetric methods from aerial photography dated March 1983, March 1990, September 1991 and July 1992.

Transverse Mercator Projection. New Mexico State Plane Coordinate System, Central Zone. 1927 North American Horizontal Datum. 1929 North American Vertical Datum

FGIS

Facilities Geographic Information System

Facilities Geographic Information System

Coyote Test Field,
Manzano Area & Withdrawn Area
Notable, Selected, or Infrastructure Facilities

Facilities Technical Support Systems Dept. 7901

Date: 08/01/99

Map ID #: 980090

UTILITIES

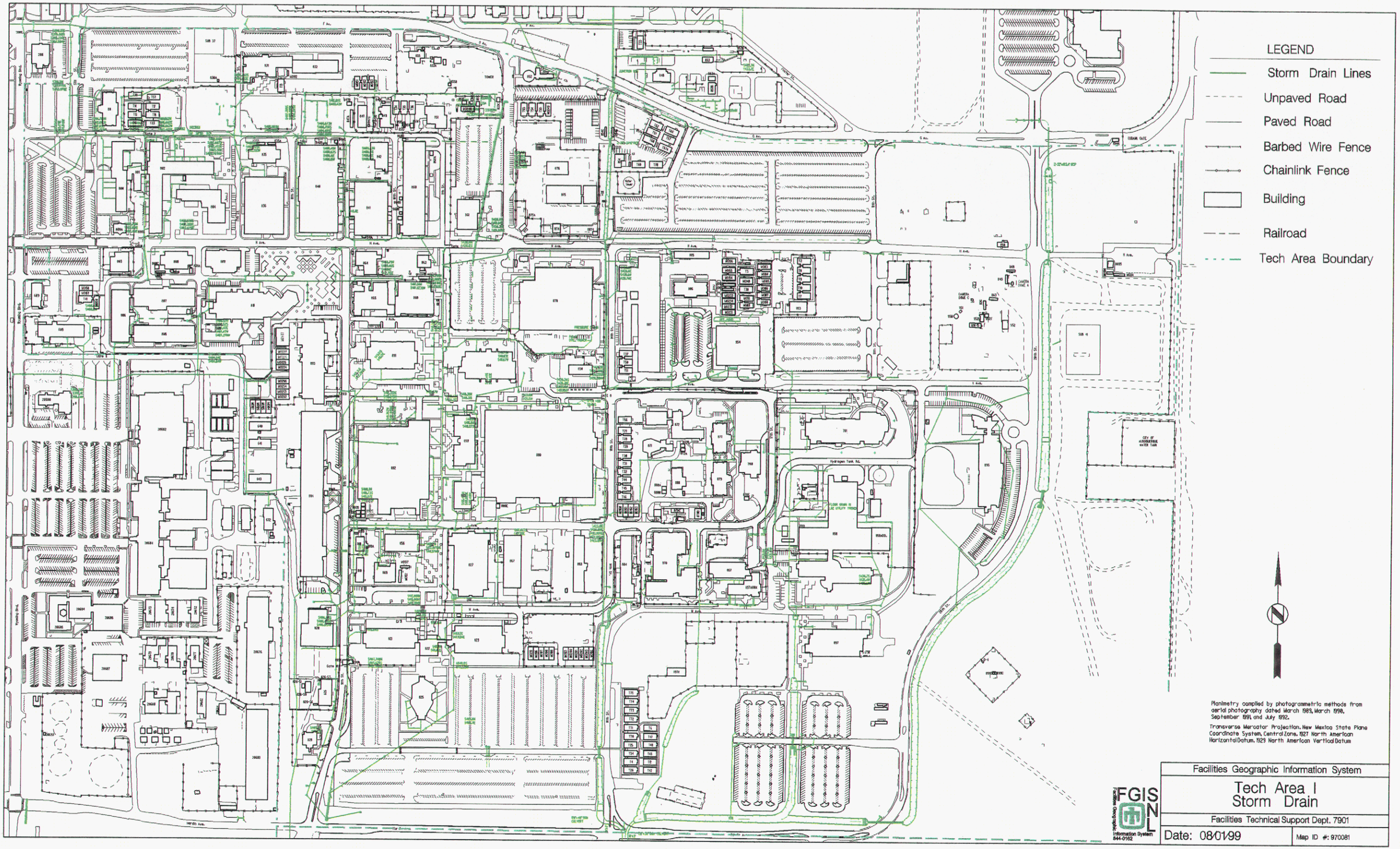
LEGEND
Storm Drain Lines
Unpaved Road
Paved Road
Barbed Wire Fence
Chainlink Fence
Building
Railroad
Tech Area Boundary
Planimetry compiled by photogrammetric methods from aerial photography dated March 1989, March 1990, September 1991 and July 1992.
Transverse Mercator Projection. New Mexico State Plane Coordinate System, Central Zone. 1927 North American Horizontal Datum. 1929 North American Vertical Datum
FGIS
Information System 844-0162
Facilities Geographic Information System
Tech Area I
Storm Drain
Facilities Technical Support Dept. 7901
Date: 08/01/99
Map ID #: 970081

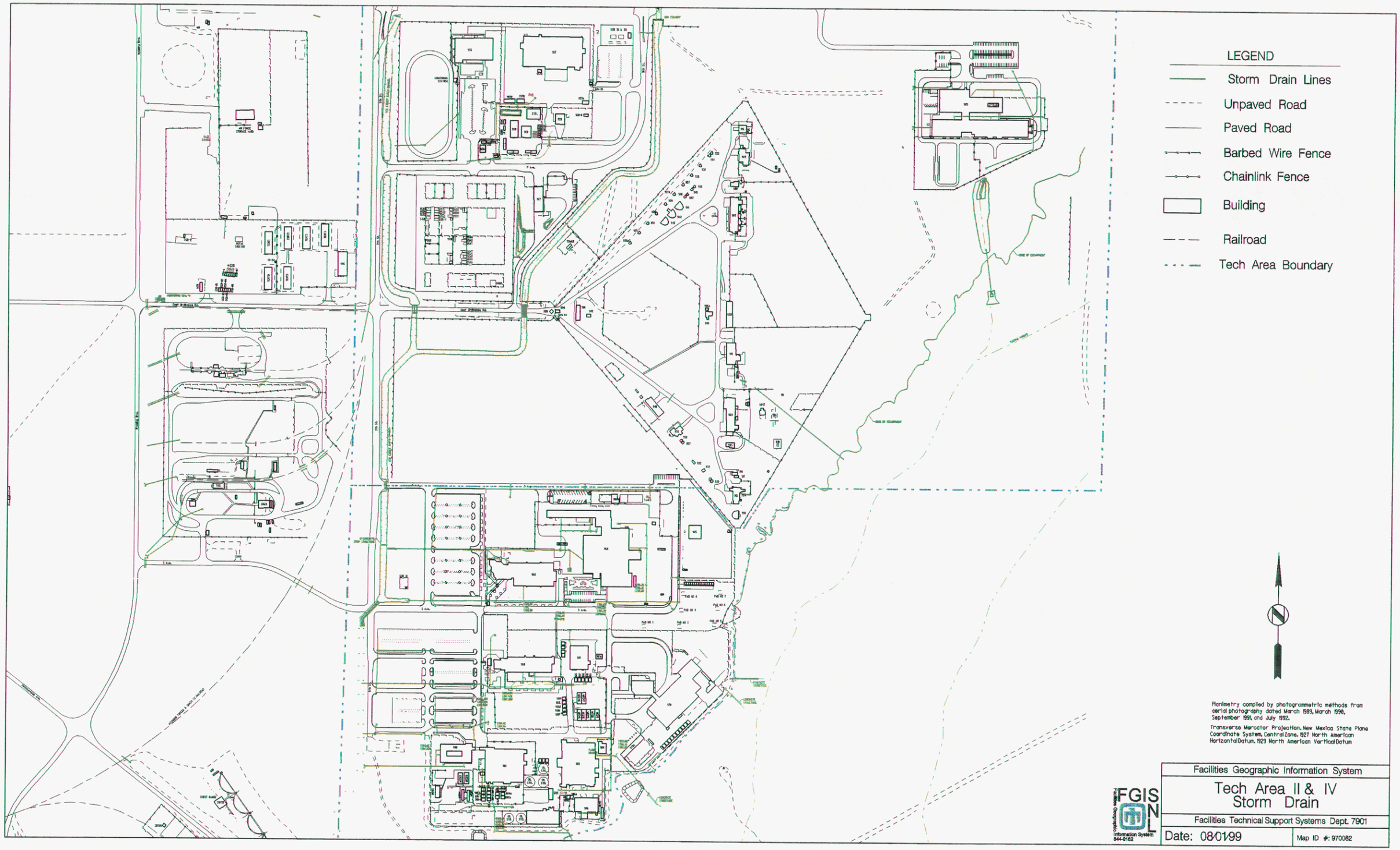
LEGEND
Storm Drain Lines
Unpaved Road
Paved Road
Barbed Wire Fence
Chainlink Fence
Building
Railroad
Tech Area Boundary
Planimetry compiled by photogrammetric methods from aerial photography dated March 1983, March 1990, September 1991, and July 1992.
Transverse Mercator Projection. New Mexico State Plane Coordinate System, Central Zone. 1927 North American Horizontal Datum. 1929 North American Vertical Datum
FGIS
Facilities Geographic Information System
Facilities Geographic Information System
Tech Area II & IV
Storm Drain
Facilities Technical Support Systems Dept. 7901
Date: 08/01/99
Map ID #: 970082

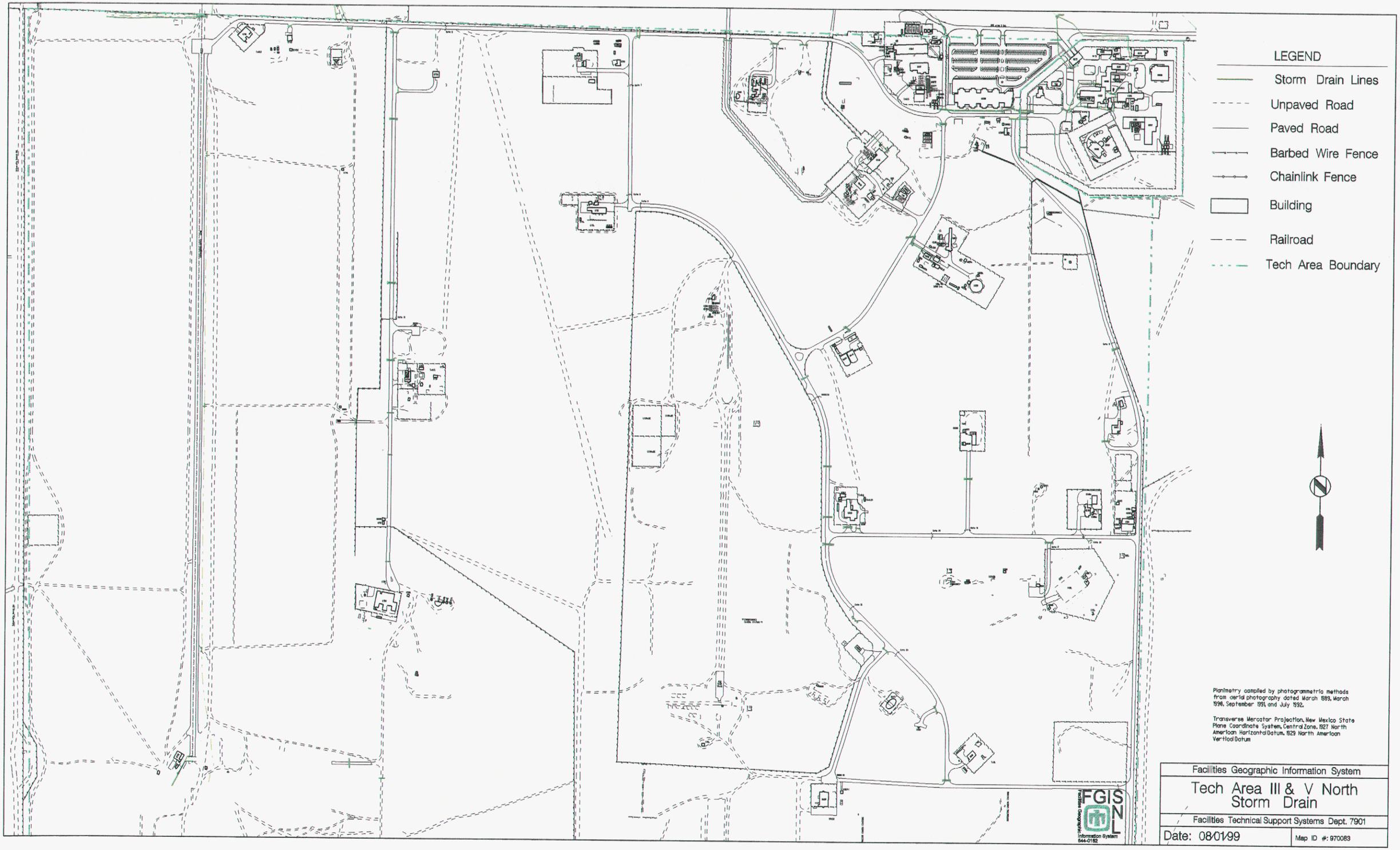
LEGEND
Storm Drain Lines
Unpaved Road
Paved Road
Barbed Wire Fence
Chainlink Fence
Building
Railroad
Tech Area Boundary
Planimetry compiled by photogrammetric methods from aerial photography dated March 1989, March 1990, September 1991 and July 1992.
Transverse Mercator Projection, New Mexico State Plane Coordinate System, Central Zone, 1927 North American Horizontal Datum, 1929 North American Vertical Datum
FGIS
Facilities Geographic Information System
Tech Area III & V North Storm Drain
Facilities Technical Support Systems Dept. 7901
Date: 08/01/99
Map ID #: 970083

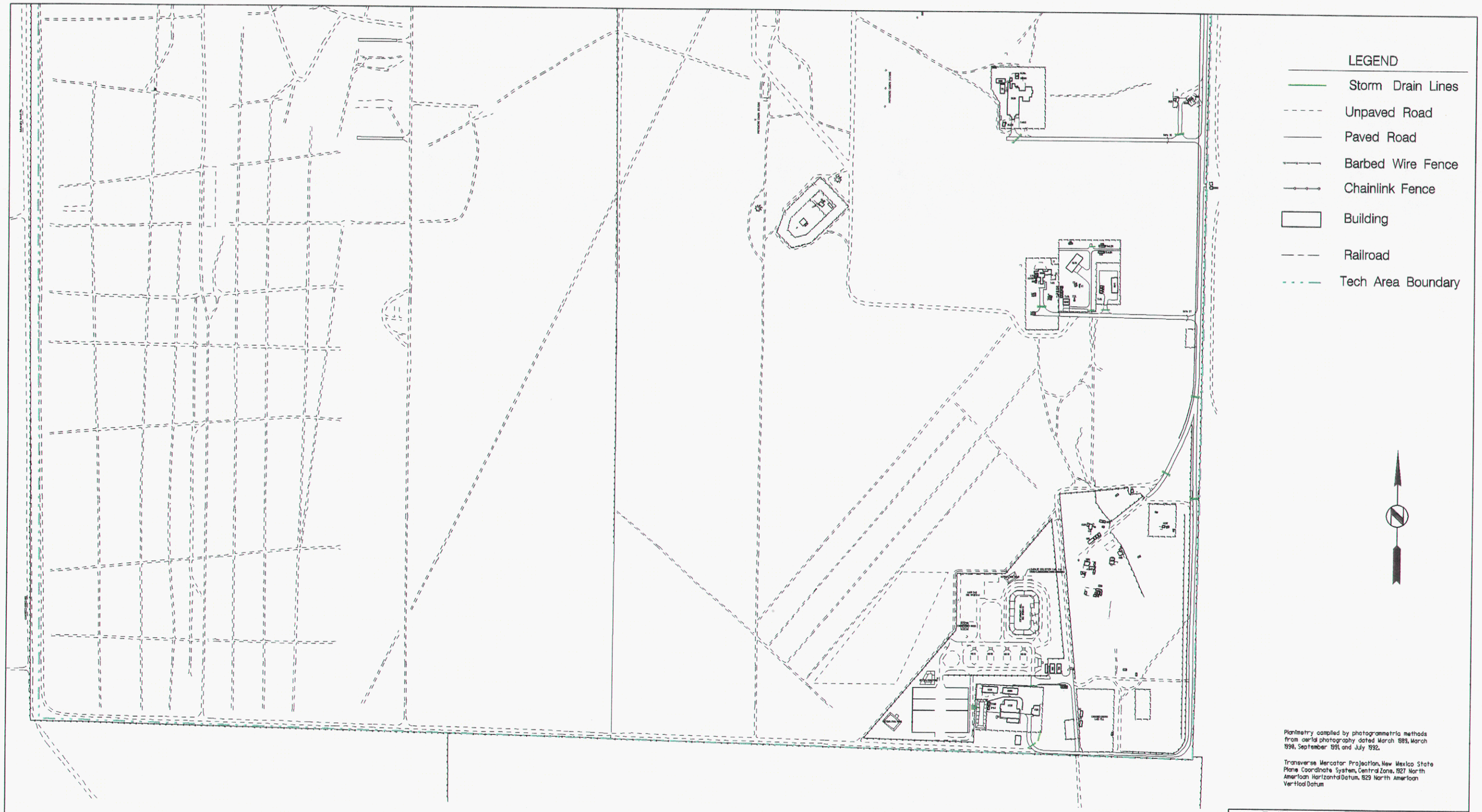

Planimetry compiled by photogrammetric methods from aerial photography dated March 1989, March 1990, September 1991 and July 1992.

Transverse Mercator Projection, New Mexico State Plane Coordinate System, Central Zone, 1927 North American Horizontal Datum, 1929 North American Vertical Datum

FGIS Facilities Geographic Information System 844-0162

Facilities Geographic Information System

Tech Area III & V South Storm Drain

Facilities Technical Support Systems Dept. 7901

Date: 08/01/99

Map ID #: 970084

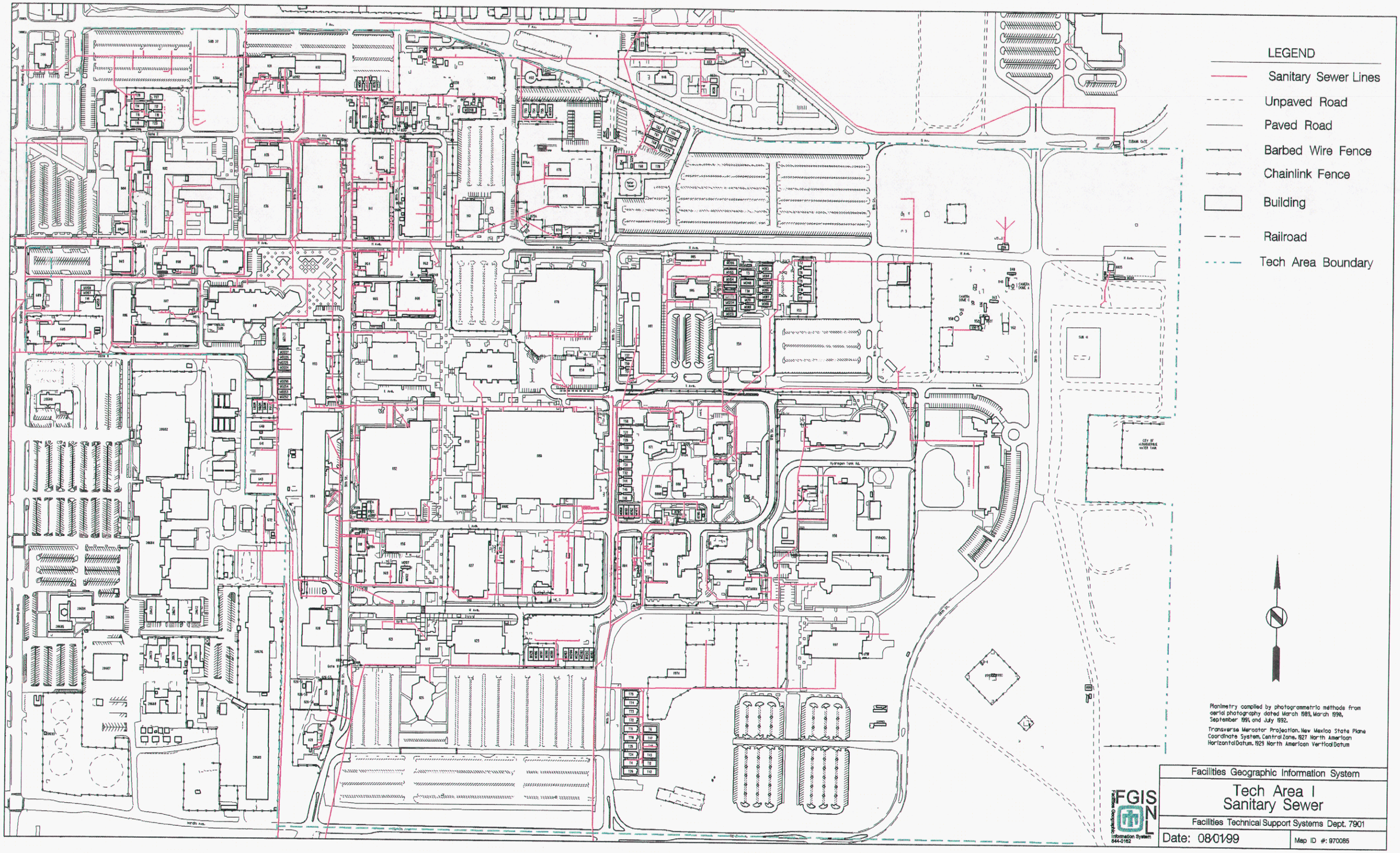
LEGEND
Sanitary Sewer Lines
Unpaved Road
Paved Road
Barbed Wire Fence
Chainlink Fence
Building
Railroad
Tech Area Boundary
Planimetry compiled by photogrammetric methods from aerial photography dated March 1989, March 1990, September 1991 and July 1992.
Transverse Mercator Projection. New Mexico State Plane Coordinate System, Central Zone. 1927 North American Horizontal Datum. 1929 North American Vertical Datum
Facilities Geographic Information System
Tech Area I
Sanitary Sewer
Facilities Technical Support Systems Dept. 7901
Date: 08/01/99
Map ID #: 970085
FGIS
Facilities Geographic Information System
844-0162

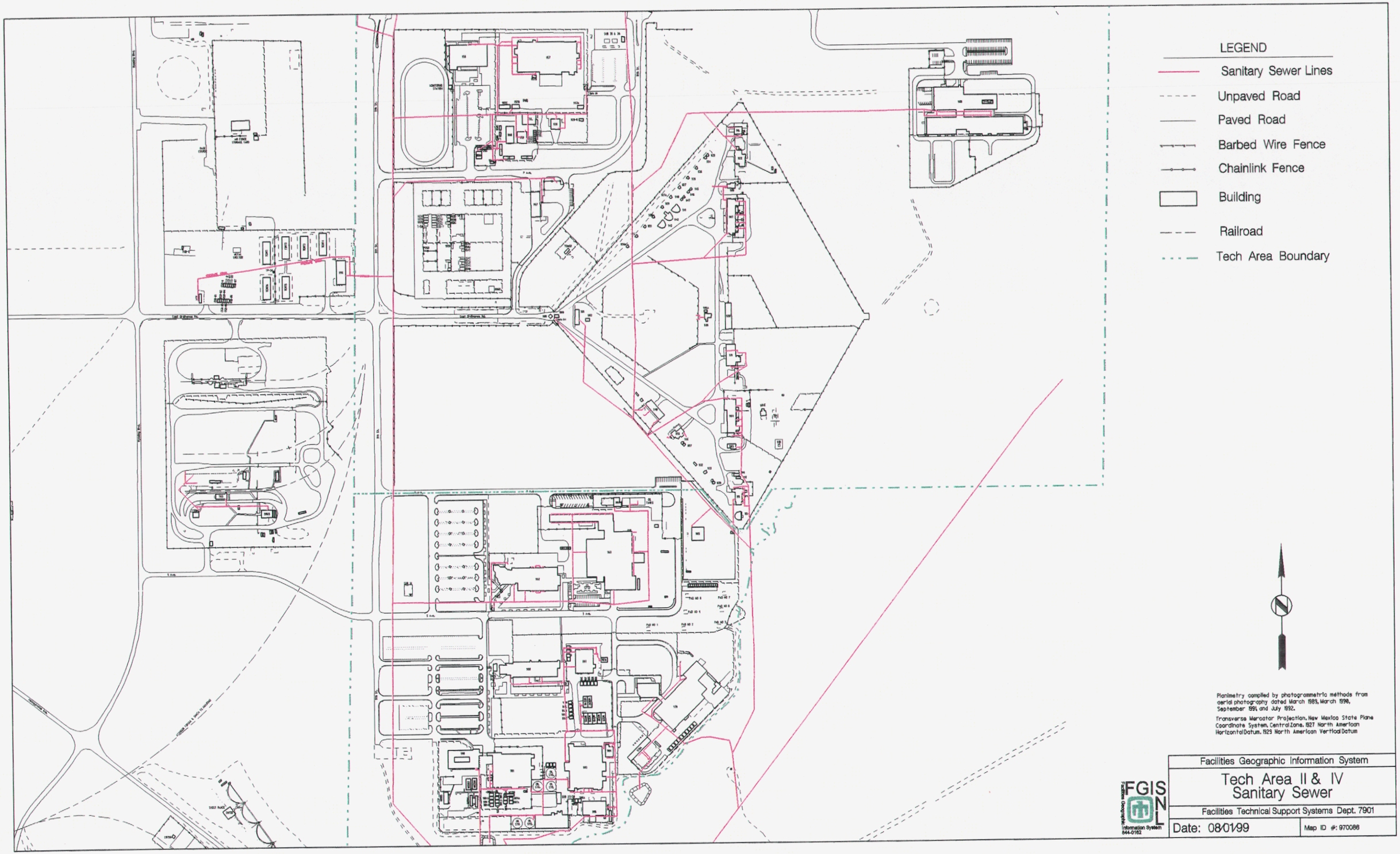
LEGEND
Sanitary Sewer Lines
Unpaved Road
Paved Road
Barbed Wire Fence
Chainlink Fence
Building
Railroad
Tech Area Boundary
Planimetry compiled by photogrammetric methods from aerial photography dated March 1989, March 1990, September 1991 and July 1992.
Transverse Mercator Projection. New Mexico State Plane Coordinate System, Central Zone. 1927 North American Horizontal Datum. 1929 North American Vertical Datum
FGIS
Facilities Geographic Information System
444-0162
Facilities Geographic Information System
Tech Area II & IV
Sanitary Sewer
Facilities Technical Support Systems Dept. 7901
Date: 08/01/99
Map ID #: 970086

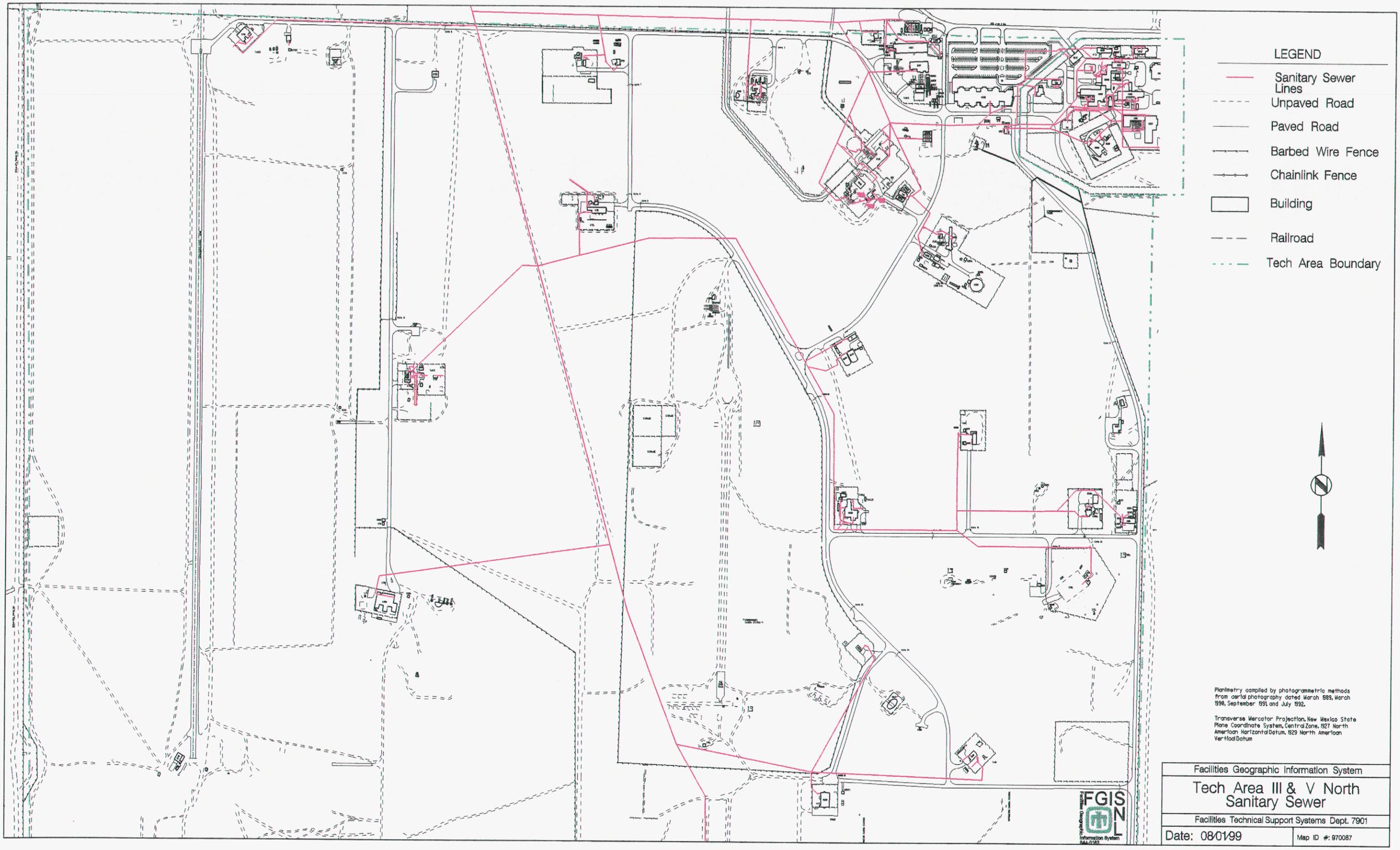
LEGEND
Sanitary Sewer Lines
Unpaved Road
Paved Road
Barbed Wire Fence
Chainlink Fence
Building
Railroad
Tech Area Boundary
Planimetry compiled by photogrammetric methods from aerial photography dated March 1989, March 1990, September 1991 and July 1992.
Transverse Mercator Projection, New Mexico State Plane Coordinate System, Central Zone, 1927 North American Horizontal Datum, 1929 North American Vertical Datum
Facilities Geographic Information System
Tech Area III & V North Sanitary Sewer
Facilities Technical Support Systems Dept. 7901
Date: 08/01/99
Map ID #: 970087
FGIS
N
L

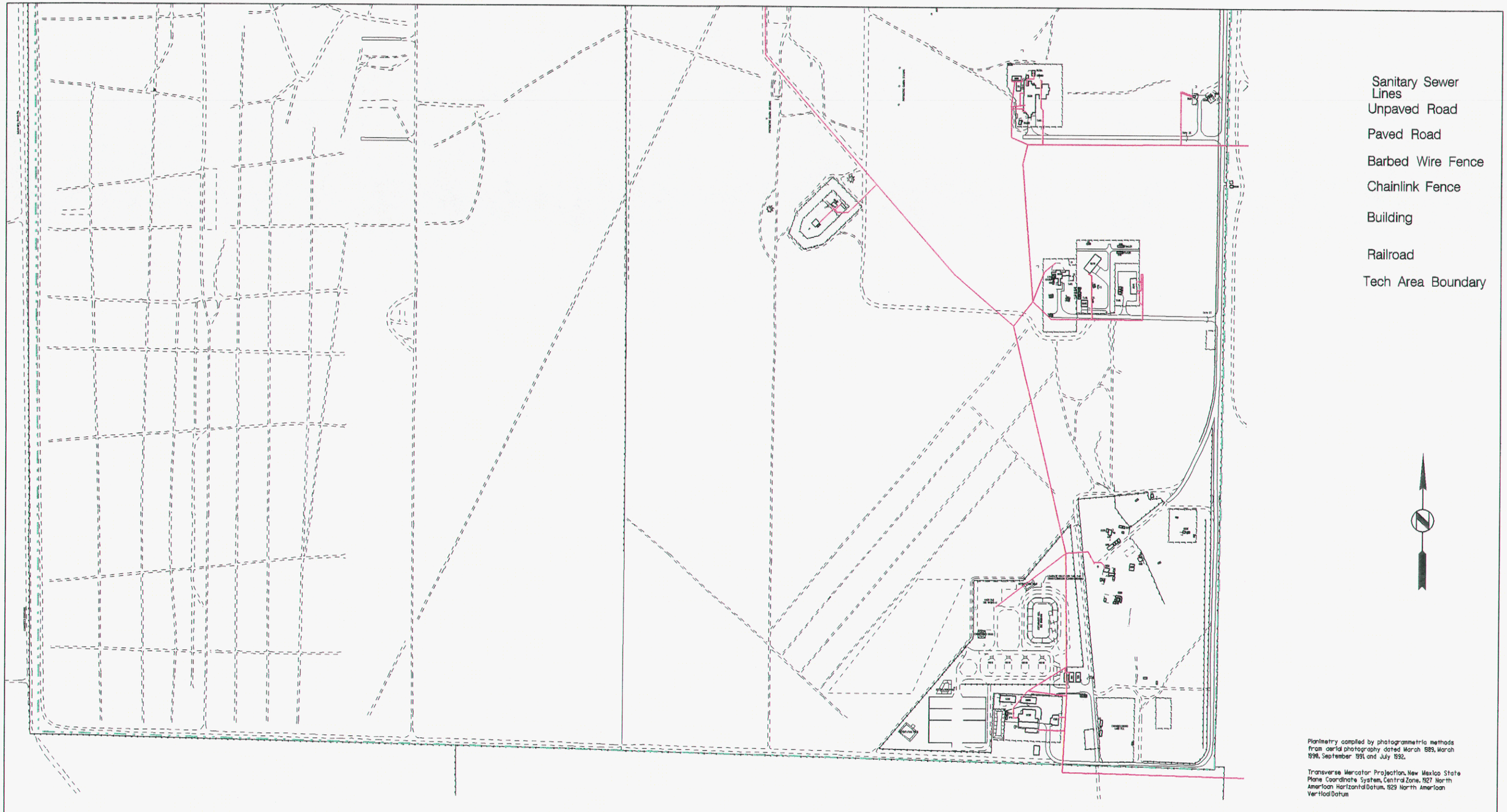

Planimetry compiled by photogrammetric methods from aerial photography dated March 1989, March 1990, September 1991 and July 1992.

Transverse Mercator Projection, New Mexico State Plane Coordinate System, Central Zone, 1927 North American Horizontal Datum, 1929 North American Vertical Datum

FGIS Facilities Geographic Information System
544-0162

Facilities Geographic Information System

Tech Area III & V South Sanitary Sewer

Facilities Technical Support Systems Dept. 7901

Date: 08/01/99

Map ID #: 970088

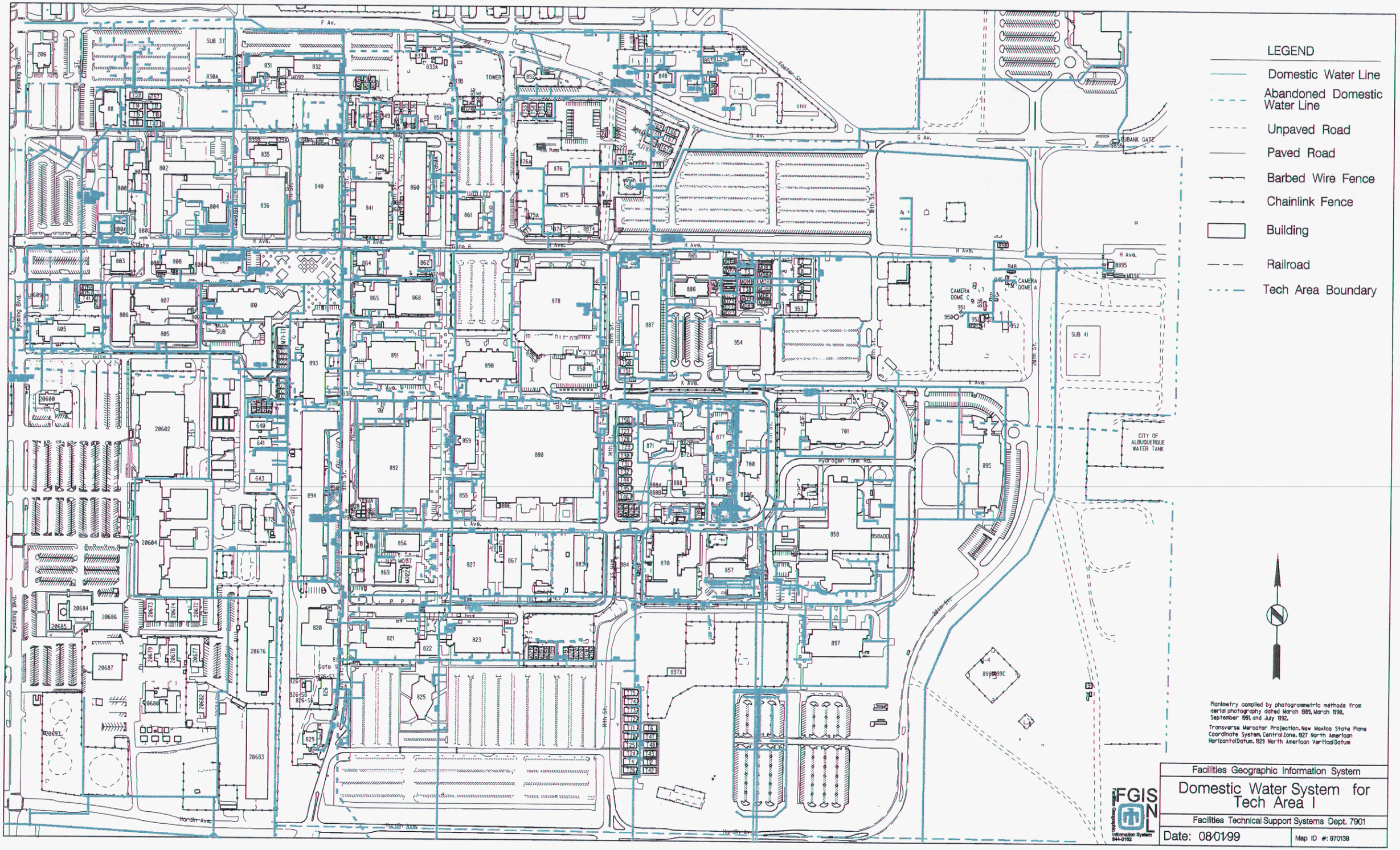
LEGEND
Domestic Water Line
Abandoned Domestic Water Line
Unpaved Road
Paved Road
Barbed Wire Fence
Chainlink Fence
Building
Railroad
Tech Area Boundary
Planimetry compiled by photogrammetric methods from aerial photography dated March 1989, March 1990, September 1991 and July 1992.
Transverse Mercator Projection. New Mexico State Plane Coordinate System, Central Zone. 1927 North American Horizontal Datum. 1929 North American Vertical Datum
Facilities Geographic Information System
Domestic Water System for Tech Area I
Facilities Technical Support Systems Dept. 7901
Date: 08/01/99
Map ID #: 970139
FGIS
Wyoming Blvd.
F Av.
G Av.
H Av.
K Av.
M Av.
Hardin Ave.
Hydrogen Tank Rd.
Foster St.
BUBANK GATE
CITY OF ALBUQUERQUE WATER TANK
CAMERA DOME C
CAMERA DOME A
SUB 37
SUB 41
TOWER

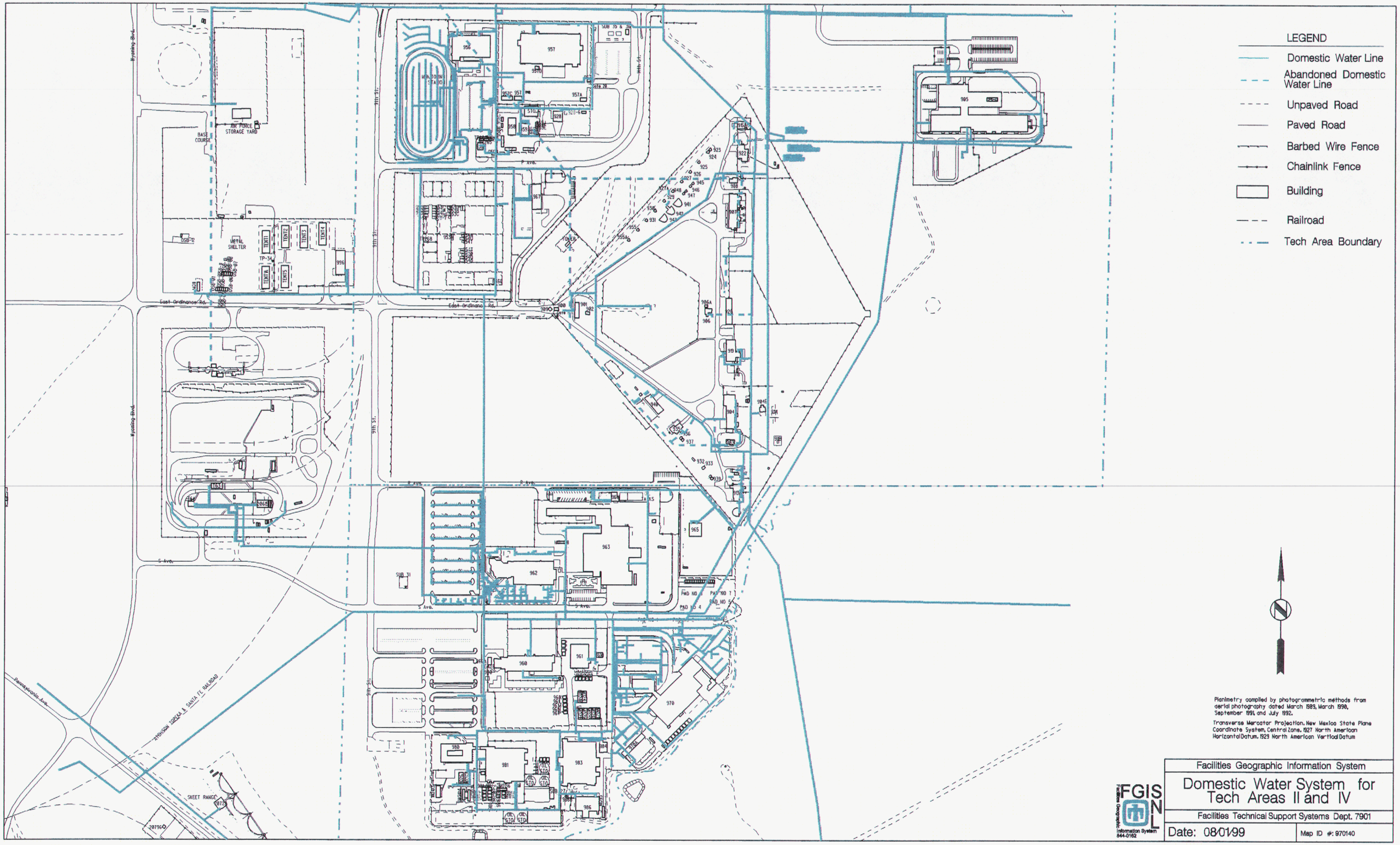
LEGEND
Domestic Water Line
Abandoned Domestic Water Line
Unpaved Road
Paved Road
Barbed Wire Fence
Chainlink Fence
Building
Railroad
Tech Area Boundary
East Ordinance Rd.
9th St.
P Ave.
S Ave.
AIR FORCE STORAGE YARD
BASE COURSE
METAL SHELTER
SKEET RANGE
957
962
963
965
970
981
983
986
Planimetry compiled by photogrammetric methods from aerial photography dated March 1989, March 1990, September 1991, and July 1992.
Transverse Mercator Projection. New Mexico State Plane Coordinate System, Central Zone. 1927 North American Horizontal Datum. 1929 North American Vertical Datum
FGIS
SNL
Facilities Geographic Information System
Domestic Water System for Tech Areas II and IV
Facilities Technical Support Systems Dept. 7901
Date: 08/01/99
Map ID #: 970140

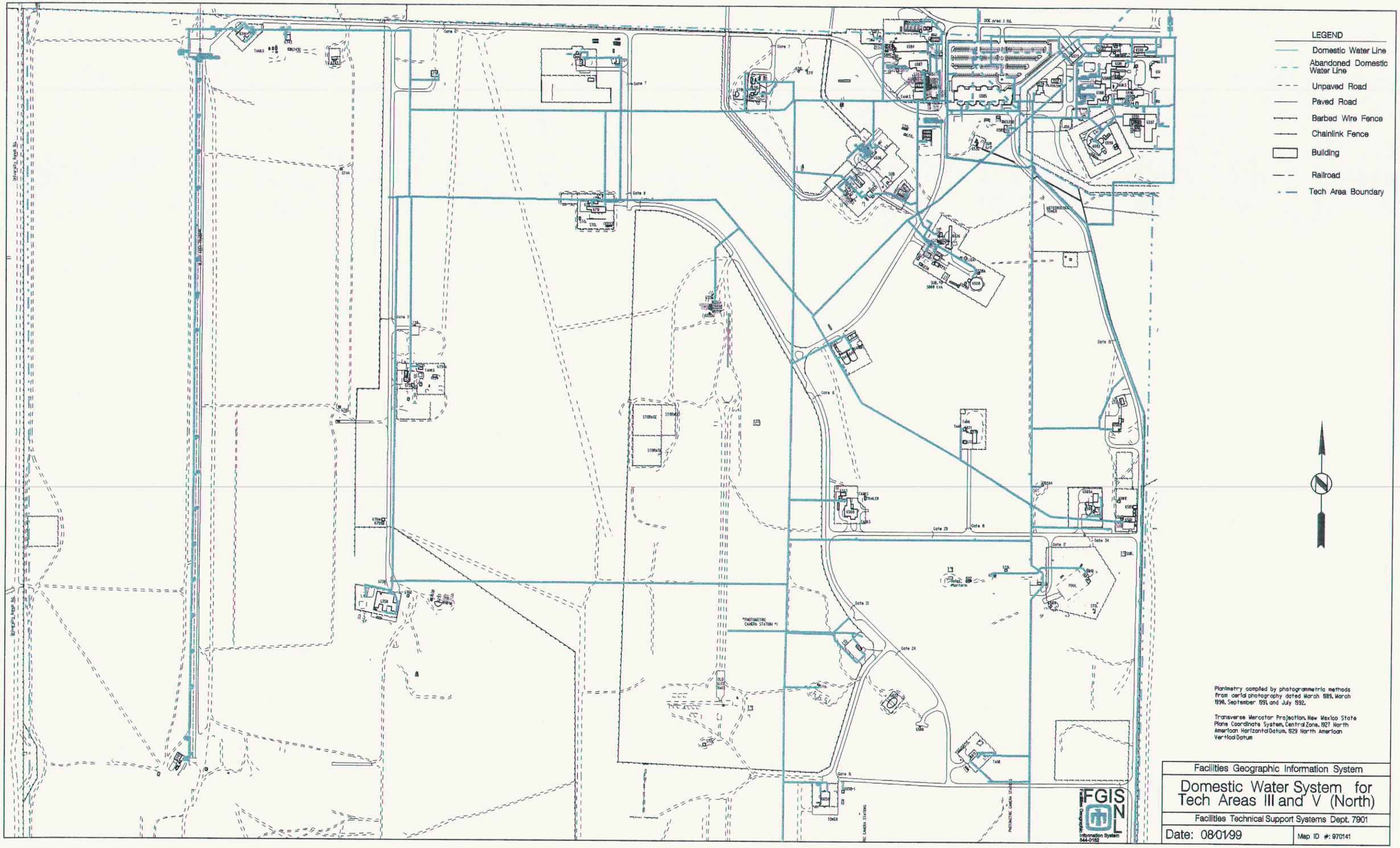
LEGEND
Domestic Water Line
Abandoned Domestic Water Line
Unpaved Road
Paved Road
Barbed Wire Fence
Chainlink Fence
Building
Railroad
Tech Area Boundary
Planimetry compiled by photogrammetric methods from aerial photography dated March 1989, March 1990, September 1991 and July 1992.
Transverse Mercator Projection, New Mexico State Plane Coordinate System, Central Zone, 1927 North American Horizontal Datum, 1929 North American Vertical Datum
Facilities Geographic Information System
Domestic Water System for Tech Areas III and V (North)
Facilities Technical Support Systems Dept. 7901
Date: 08/01/99
Map ID #: 970141
FGIS
Information System
544-0102

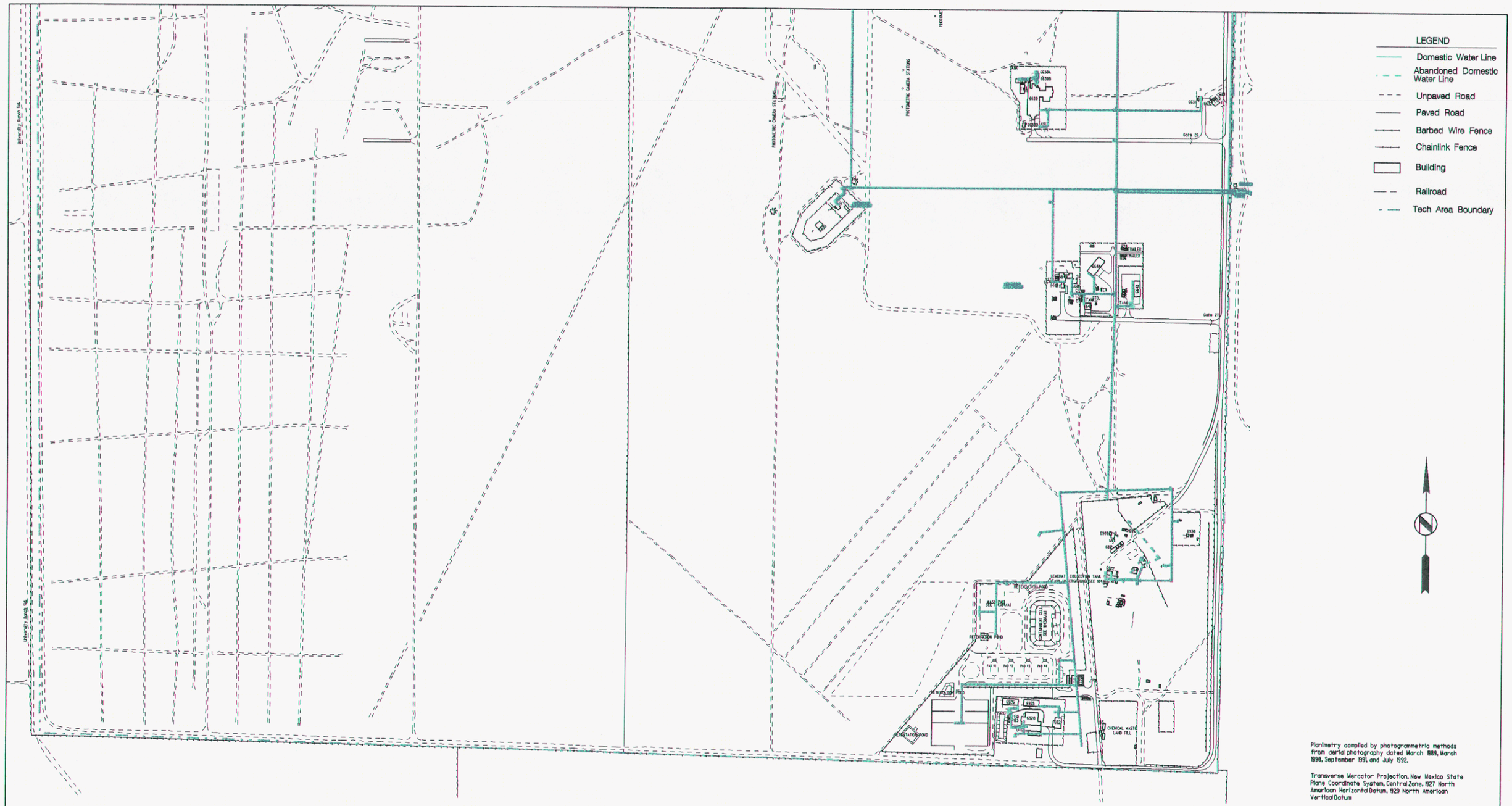

Planimetry compiled by photogrammetric methods from aerial photography dated March 1989, March 1990, September 1991 and July 1992.

Transverse Mercator Projection, New Mexico State Plane Coordinate System, Central Zone, 1927 North American Horizontal Datum, 1929 North American Vertical Datum

FGIS N L
Facilities Geographic Information System
544-0162

Facilities Geographic Information System

Domestic Water System for Tech Area III and V (South)

Facilities Technical Support Systems Dept.7901

Date: 08/01/99

Map ID #: 970142

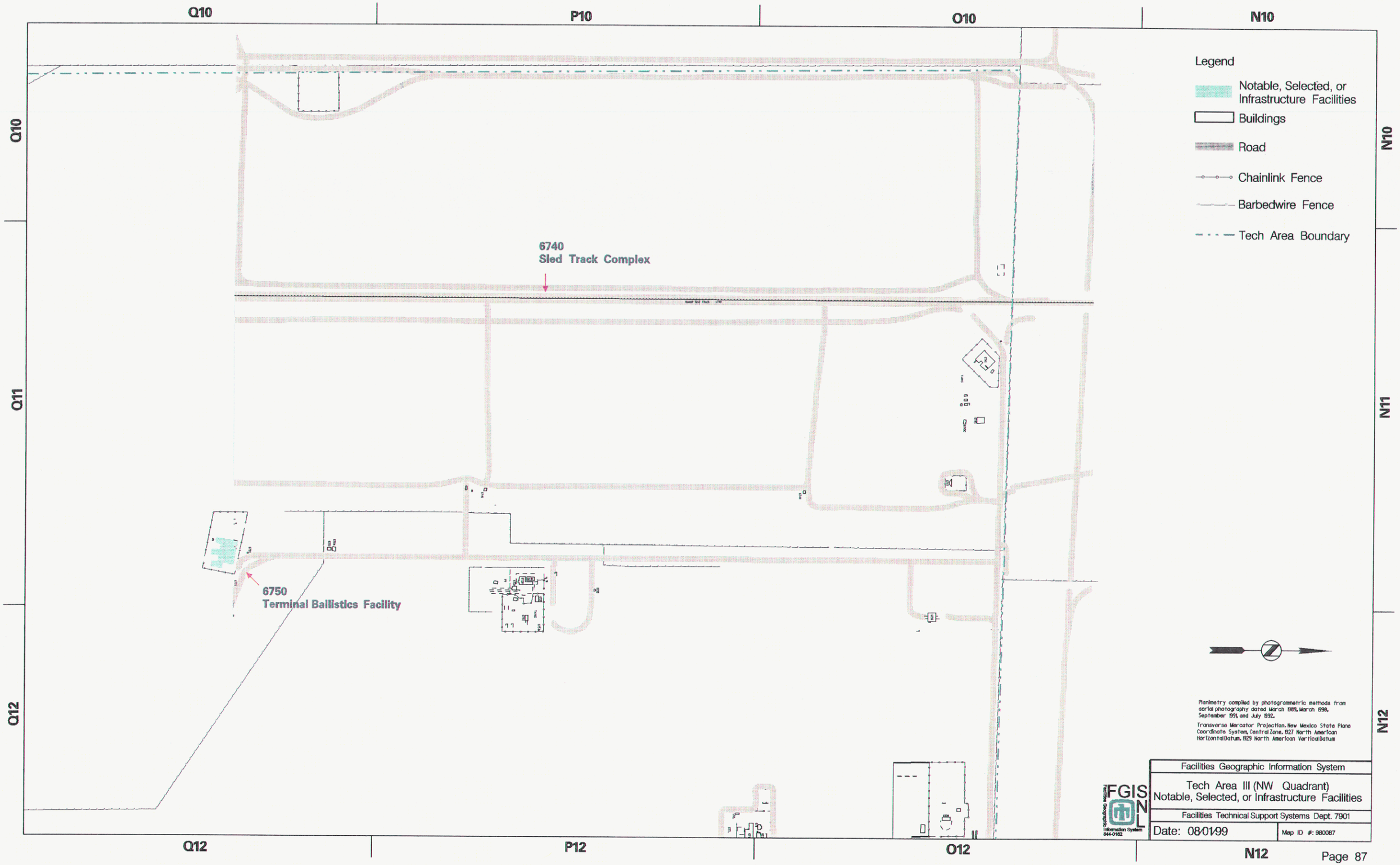
Q10
P10
O10
N10
Q11
N11
Q12
N12
6740
Sled Track Complex
6750
Terminal Ballistics Facility
Legend
Notable, Selected, or Infrastructure Facilities
Buildings
Road
Chainlink Fence
Barbedwire Fence
Tech Area Boundary
Planimetry compiled by photogrammetric methods from aerial photography dated March 1989, March 1998, September 1991 and July 1992.
Transverse Mercator Projection. New Mexico State Plane Coordinate System, Central Zone. 1927 North American Horizontal Datum. 1929 North American Vertical Datum
FGIS
Facilities Geographic Information System
Tech Area III (NW Quadrant)
Notable, Selected, or Infrastructure Facilities
Facilities Technical Support Systems Dept. 7901
Date: 08/01/99
Map ID #: 980087

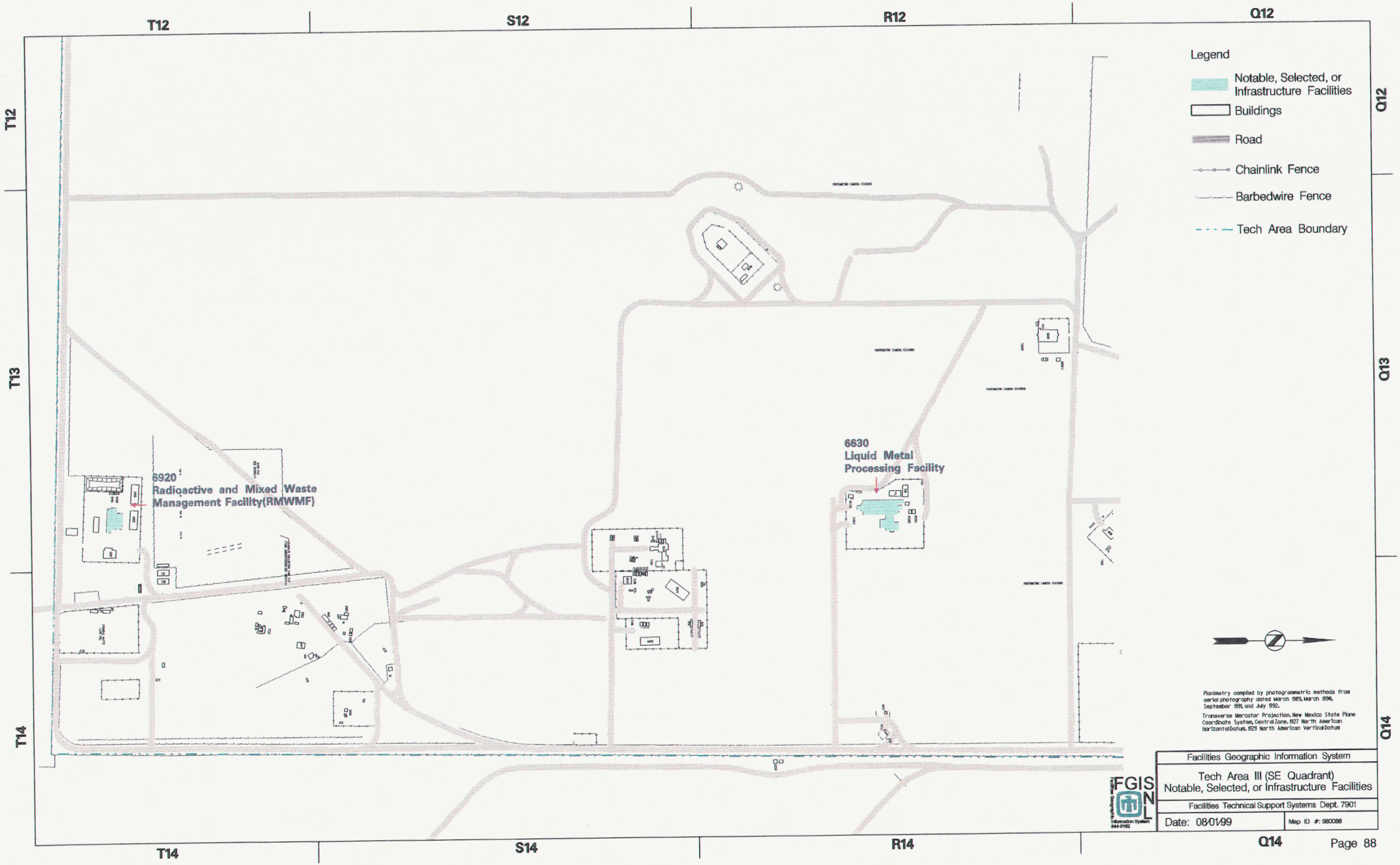
T12
S12
R12
Q12
T13
Q13
T14
S14
R14
Q14
Legend
Notable, Selected, or Infrastructure Facilities
Buildings
Road
Chainlink Fence
Barbedwire Fence
Tech Area Boundary
6920
Radioactive and Mixed Waste Management Facility(RMWMF)
6630
Liquid Metal Processing Facility
Planimetry compiled by photogrammetric methods from aerial photography dated March 1985, March 1990, September 1991 and July 1992.
Transverse Mercator Projection. New Mexico State Plane Coordinate System, Central Zone. 1927 North American Horizontal Datum. 1929 North American Vertical Datum
FGIS
Facilities Geographic Information System
Tech Area III (SE Quadrant)
Notable, Selected, or Infrastructure Facilities
Facilities Technical Support Systems Dept. 7901
Date: 08/01/99
Map ID #: 980088

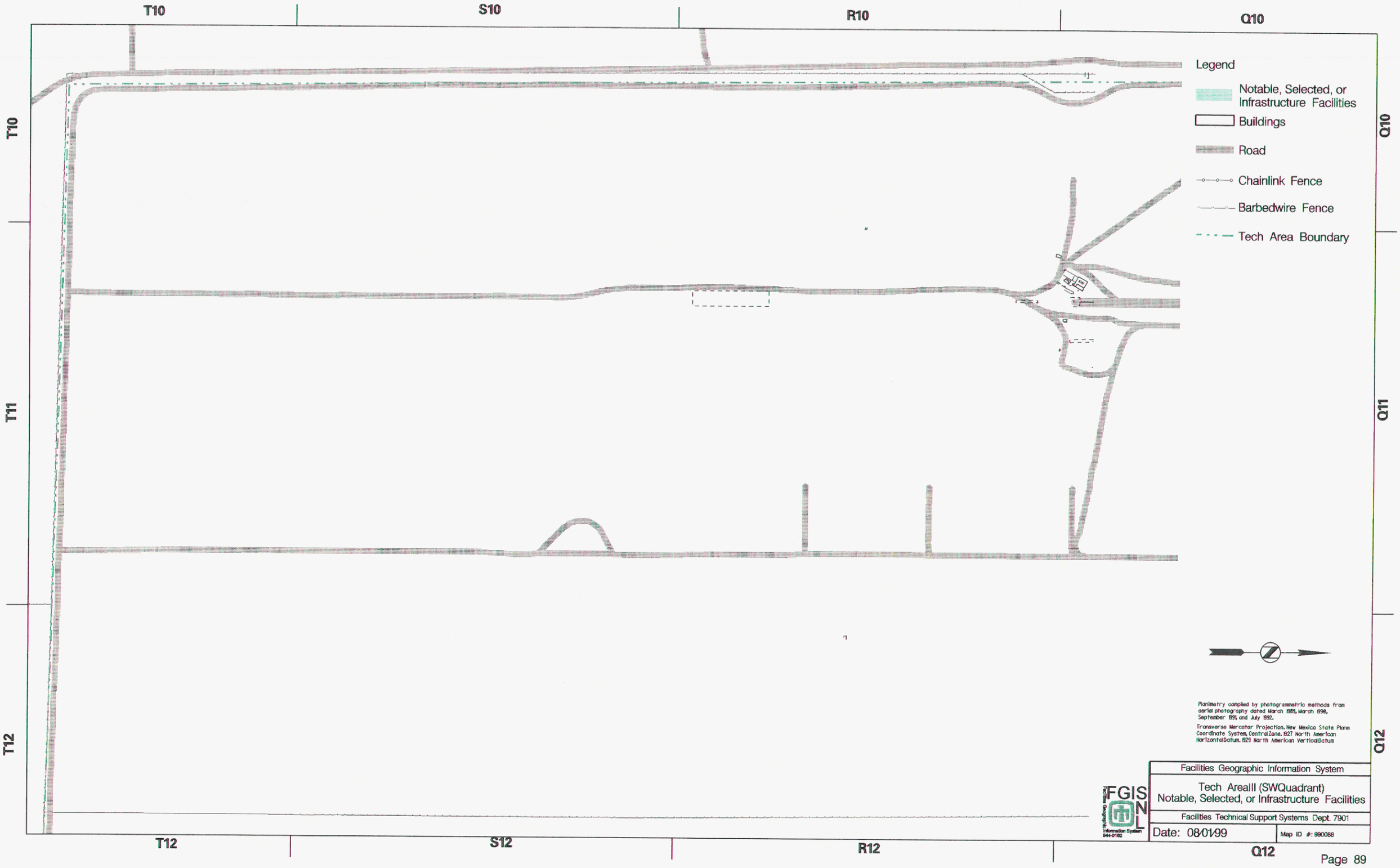
T10
S10
R10
Q10
T11
Q11
T12
Q12
S12
R12
Legend
Notable, Selected, or Infrastructure Facilities
Buildings
Road
Chainlink Fence
Barbedwire Fence
Tech Area Boundary
Planimetry compiled by photogrammetric methods from aerial photography dated March 989, March 998, September 991 and July 992.
Transverse Mercator Projection, New Mexico State Plane Coordinate System, Central Zone. 927 North American Horizontal Datum. 929 North American Vertical Datum
FGIS
Facilities Geographic Information System
844-0182
Facilities Geographic Information System
Tech Area III (SW Quadrant)
Notable, Selected, or Infrastructure Facilities
Facilities Technical Support Systems Dept. 7901
Date: 08/01/99
Map ID #: 990088

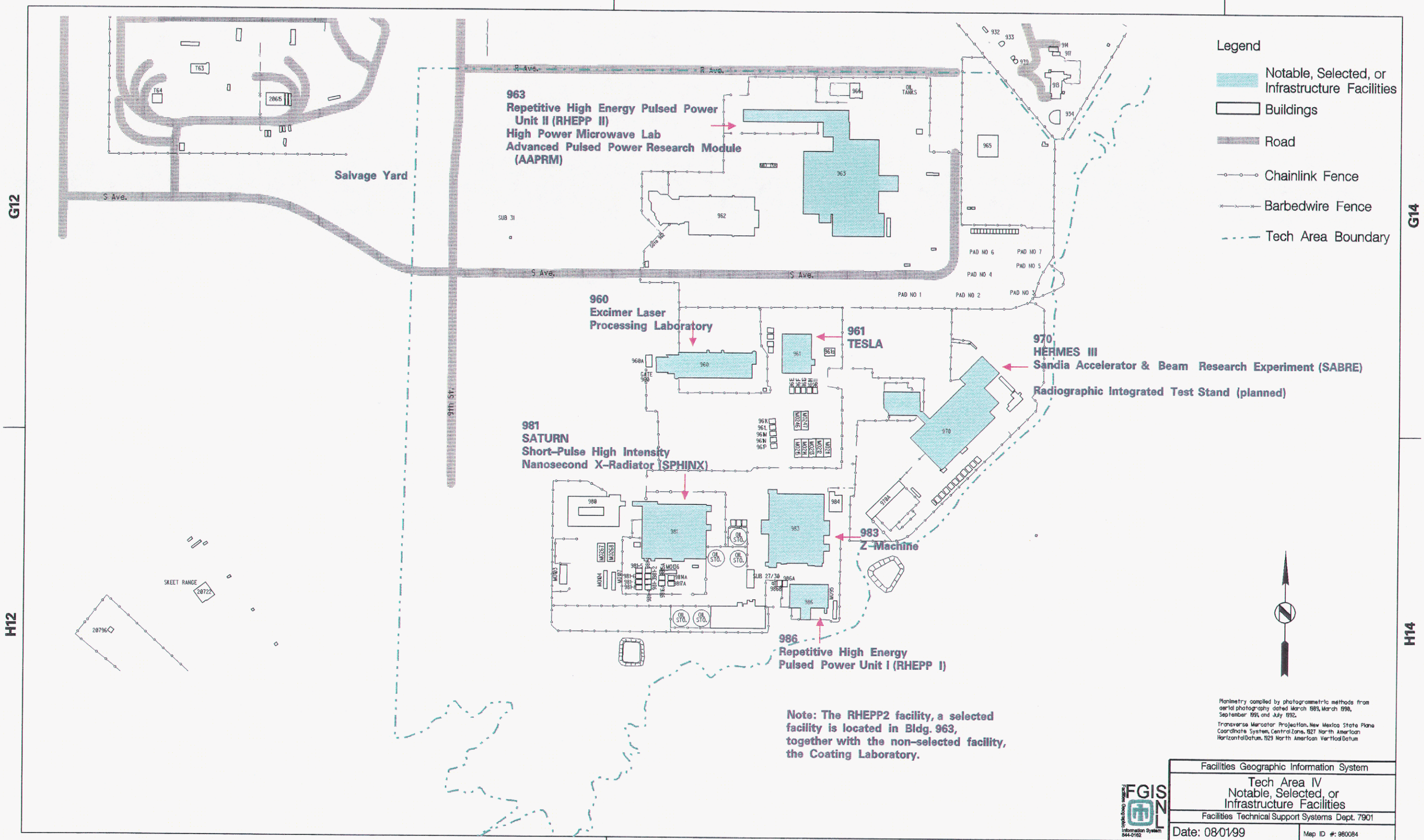
G12
G13
G14
H12
H13
H14
Legend
Notable, Selected, or Infrastructure Facilities
Buildings
Road
Chainlink Fence
Barbedwire Fence
Tech Area Boundary
963
Repetitive High Energy Pulsed Power Unit II (RHEPP II)
High Power Microwave Lab
Advanced Pulsed Power Research Module (AAPRM)
960
Excimer Laser Processing Laboratory
961
TESLA
970
HERMES III
Sandia Accelerator & Beam Research Experiment (SABRE)
Radiographic Integrated Test Stand (planned)
981
SATURN
Short-Pulse High Intensity Nanosecond X-Radiator (SPHINX)
983
Z-Machine
986
Repetitive High Energy Pulsed Power Unit I (RHEPP I)
Salvage Yard
R Ave.
S Ave.
9th St.
SKEET RANGE
Note: The RHEPP2 facility, a selected facility is located in Bldg. 963, together with the non-selected facility, the Coating Laboratory.
Planimetry compiled by photogrammetric methods from aerial photography dated March 1983, March 1990, September 1991 and July 1992.
Transverse Mercator Projection. New Mexico State Plane Coordinate System, Central Zone. 1927 North American Horizontal Datum. 1929 North American Vertical Datum
FGIS
Facilities Geographic Information System
Tech Area IV
Notable, Selected, or Infrastructure Facilities
Facilities Technical Support Systems Dept. 7901
Date: 08/01/99
Map ID #: 980084

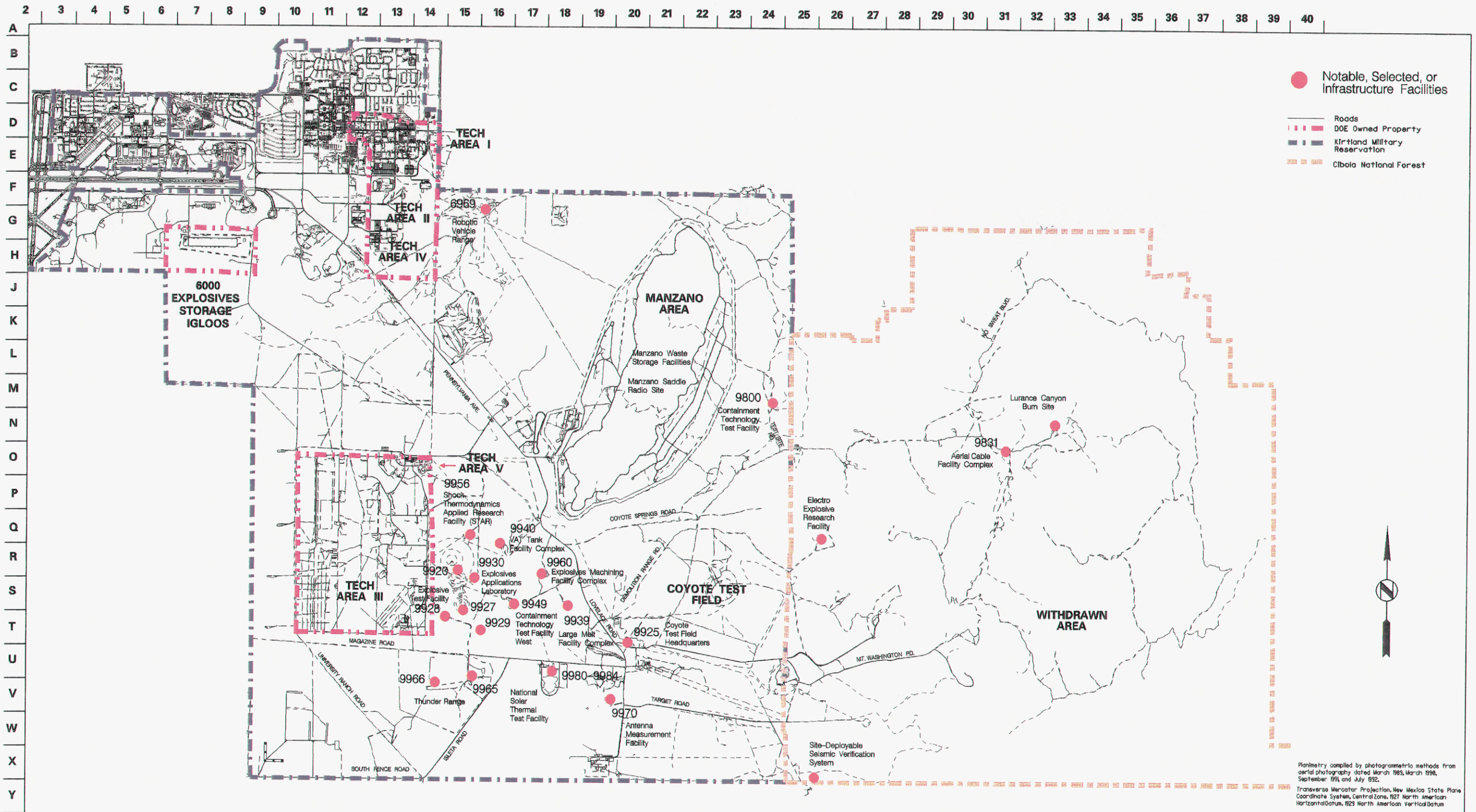

Planimetry compiled by photogrammetric methods from aerial photography dated March 1983, March 1990, September 1991 and July 1992.

Transverse Mercator Projection. New Mexico State Plane Coordinate System, Central Zone. 1927 North American Horizontal Datum. 1929 North American Vertical Datum

FGIS

Facilities Geographic Information System

Coyote Test Field,
Manzano Area & Withdrawn Area
Notable, Selected, or Infrastructure Facilities

Facilities Technical Support Systems Dept. 7901

Date: 08/01/99

Map ID #: 980090

UTILITIES

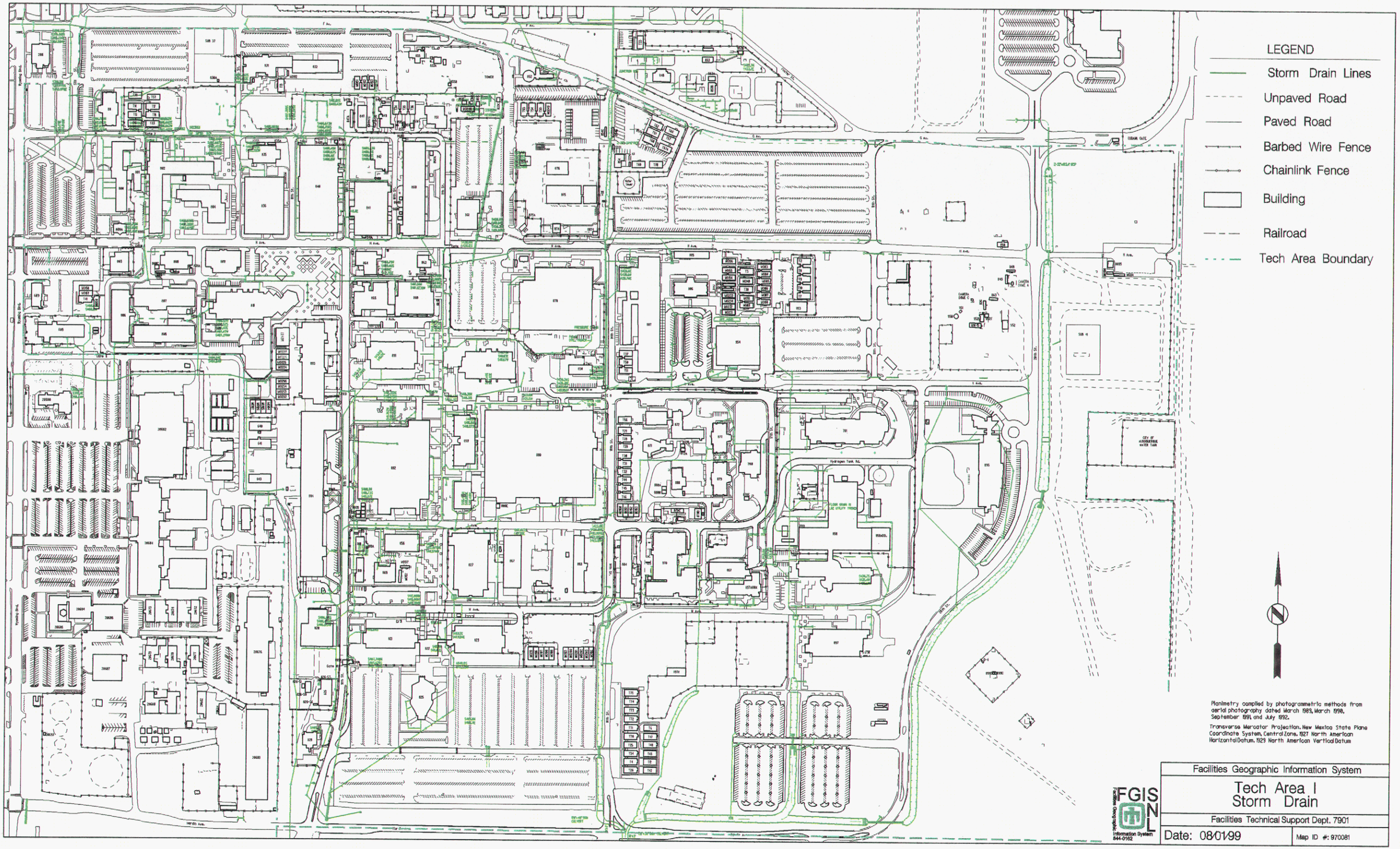
LEGEND
Storm Drain Lines
Unpaved Road
Paved Road
Barbed Wire Fence
Chainlink Fence
Building
Railroad
Tech Area Boundary
Planimetry compiled by photogrammetric methods from aerial photography dated March 1989, March 1990, September 1991 and July 1992.
Transverse Mercator Projection. New Mexico State Plane Coordinate System, Central Zone. 1927 North American Horizontal Datum. 1929 North American Vertical Datum
FGIS
Information System 844-0162
Facilities Geographic Information System
Tech Area I
Storm Drain
Facilities Technical Support Dept. 7901
Date: 08/01/99
Map ID #: 970081

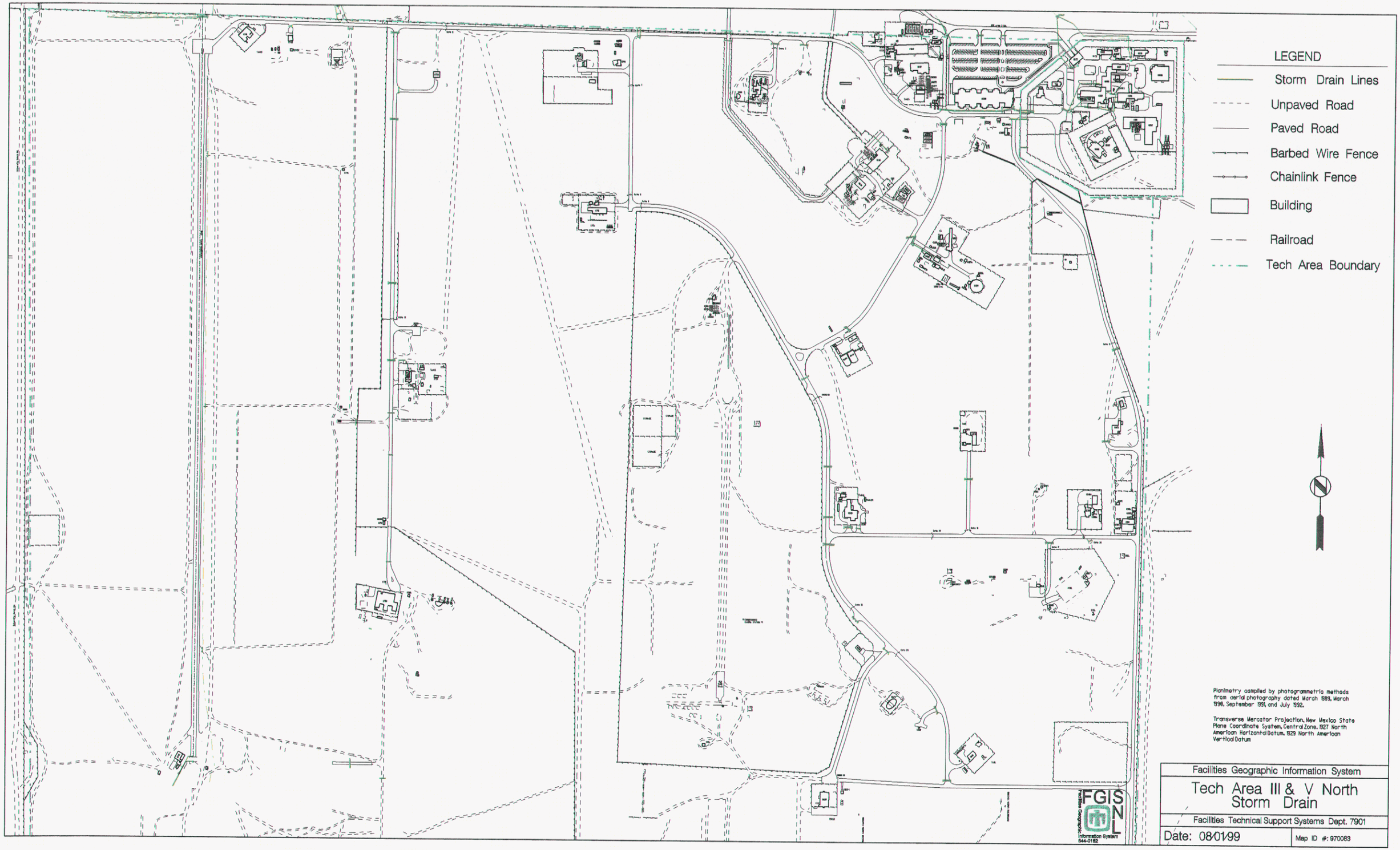
LEGEND
Storm Drain Lines
Unpaved Road
Paved Road
Barbed Wire Fence
Chainlink Fence
Building
Railroad
Tech Area Boundary
Planimetry compiled by photogrammetric methods from aerial photography dated March 1989, March 1990, September 1991, and July 1992.
Transverse Mercator Projection, New Mexico State Plane Coordinate System, Central Zone, 1927 North American Horizontal Datum, 1929 North American Vertical Datum
FGIS
Facilities Geographic Information System
644-0182
Facilities Geographic Information System
Tech Area III & V North Storm Drain
Facilities Technical Support Systems Dept. 7901
Date: 08/01/99
Map ID #: 970083

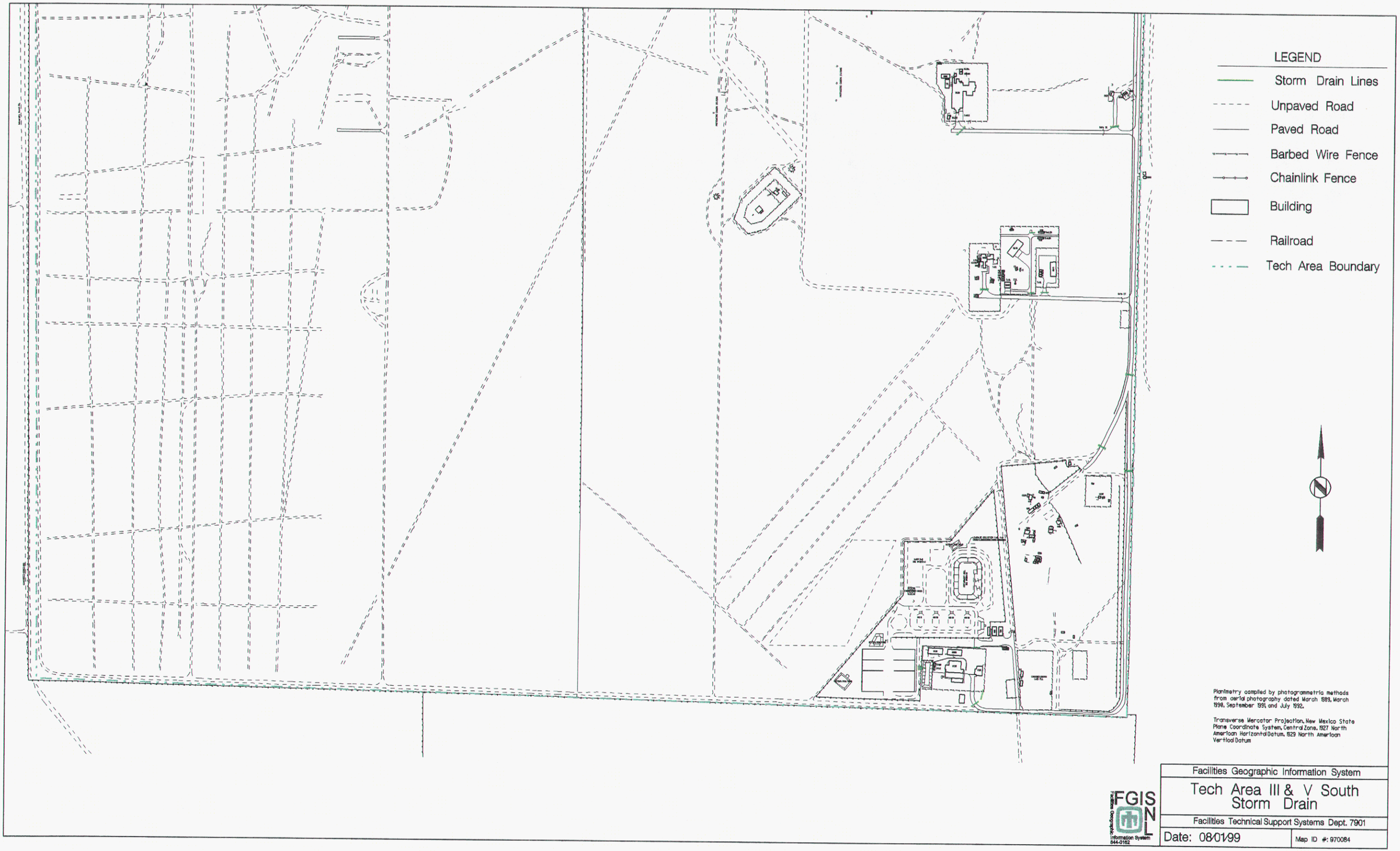
LEGEND
Storm Drain Lines
Unpaved Road
Paved Road
Barbed Wire Fence
Chainlink Fence
Building
Railroad
Tech Area Boundary
Planimetry compiled by photogrammetric methods from aerial photography dated March 1989, March 1990, September 1991 and July 1992.
Transverse Mercator Projection, New Mexico State Plane Coordinate System, Central Zone, 1927 North American Horizontal Datum, 1929 North American Vertical Datum
FGIS
Facilities Geographic Information System
844-0162
Facilities Geographic Information System
Tech Area III & V South Storm Drain
Facilities Technical Support Systems Dept. 7901
Date: 08/01/99
Map ID #: 970084

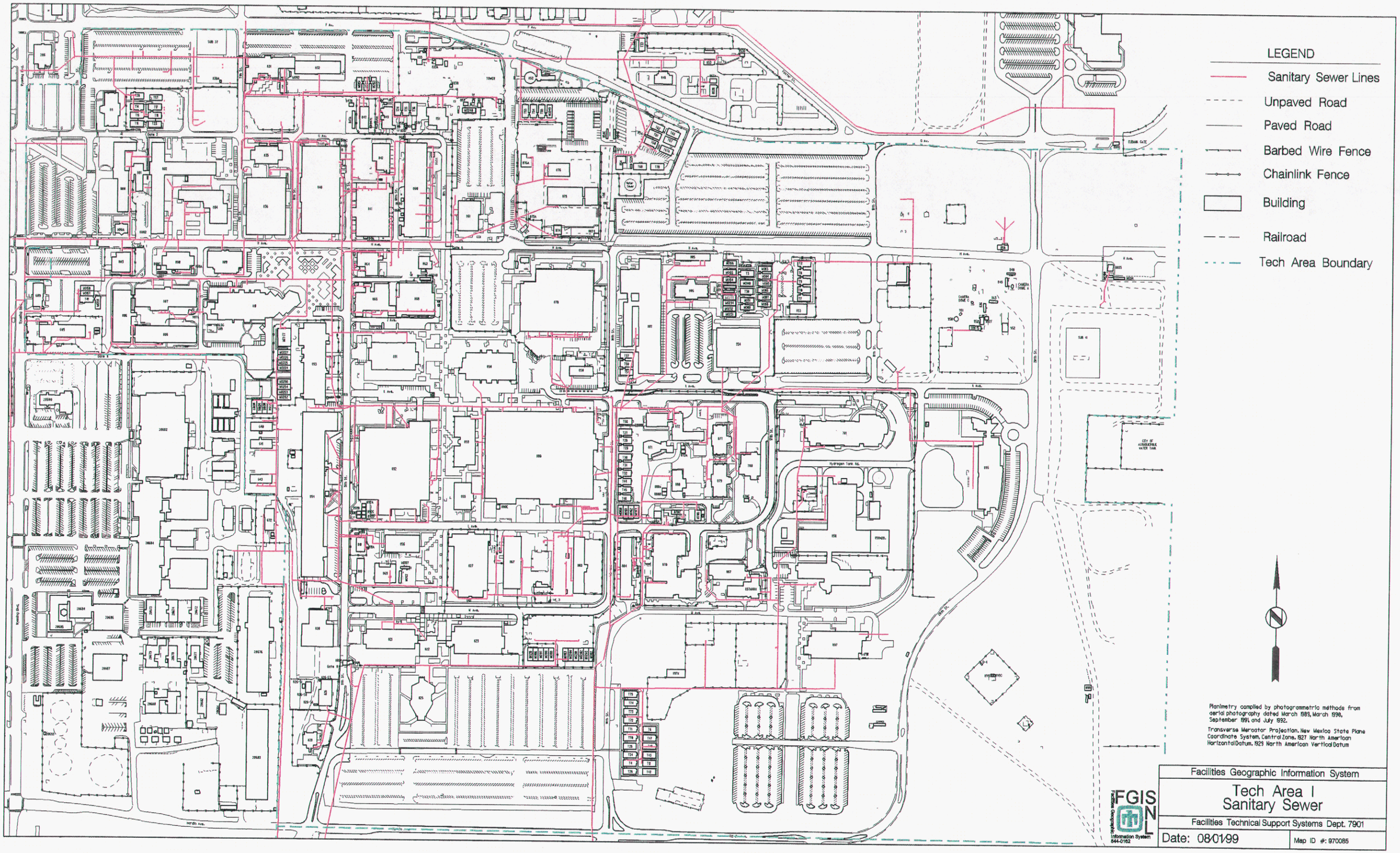
LEGEND
Sanitary Sewer Lines
Unpaved Road
Paved Road
Barbed Wire Fence
Chainlink Fence
Building
Railroad
Tech Area Boundary
Planimetry compiled by photogrammetric methods from aerial photography dated March 1983, March 1990, September 1991 and July 1992.
Transverse Mercator Projection. New Mexico State Plane Coordinate System, Central Zone. 1927 North American Horizontal Datum. 1929 North American Vertical Datum
FGIS
Facilities Geographic Information System
844-0162
Facilities Geographic Information System
Tech Area I
Sanitary Sewer
Facilities Technical Support Systems Dept. 7901
Date: 08/01/99
Map ID #: 970085

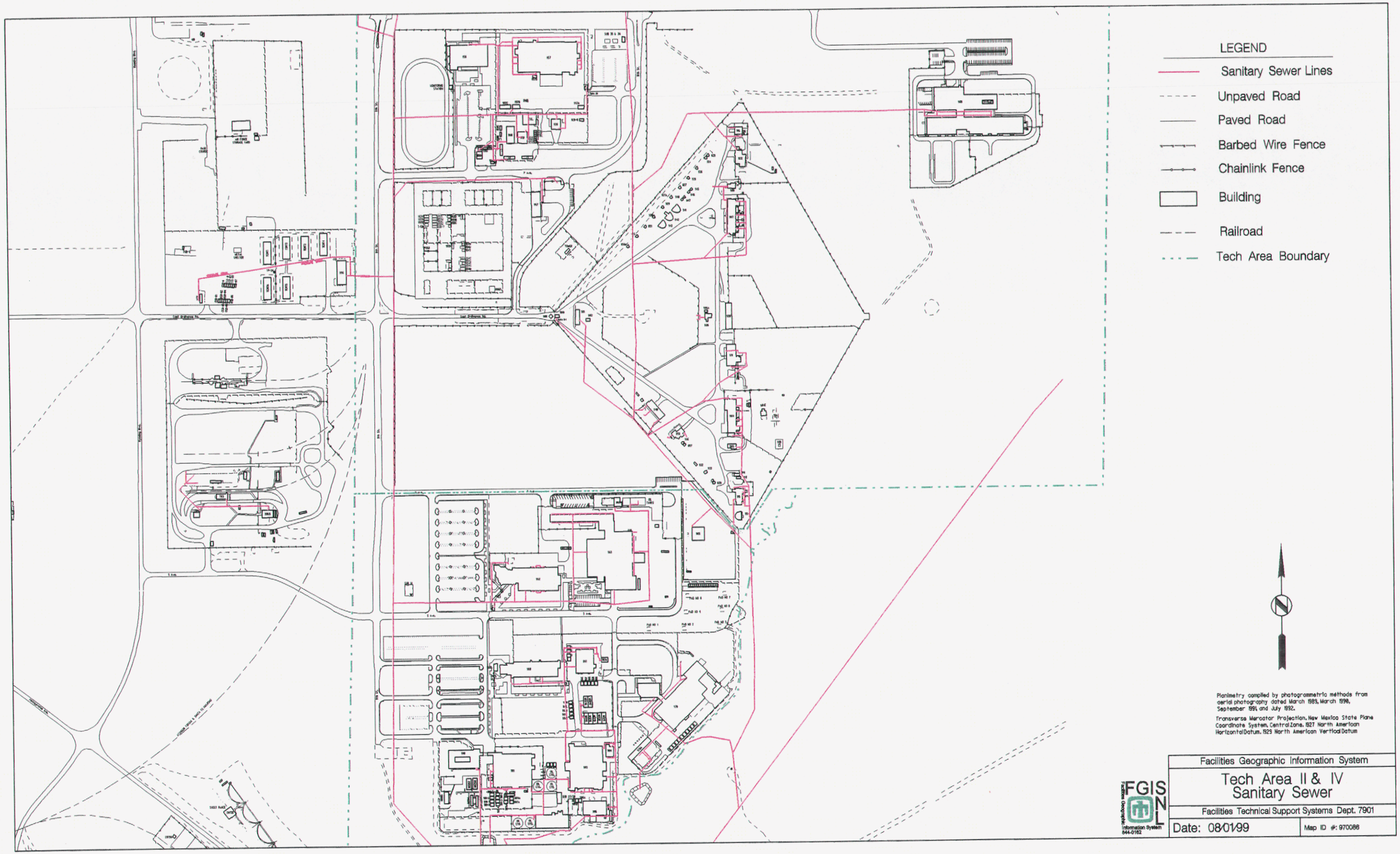
LEGEND
Sanitary Sewer Lines
Unpaved Road
Paved Road
Barbed Wire Fence
Chainlink Fence
Building
Railroad
Tech Area Boundary
Planimetry compiled by photogrammetric methods from aerial photography dated March 1983, March 1990, September 1991 and July 1992.
Transverse Mercator Projection. New Mexico State Plane Coordinate System, Central Zone. 1927 North American Horizontal Datum. 1929 North American Vertical Datum
FGIS
Facilities Geographic Information System
844-0162
Facilities Geographic Information System
Tech Area II & IV
Sanitary Sewer
Facilities Technical Support Systems Dept. 7901
Date: 08/01/99
Map ID #: 970086

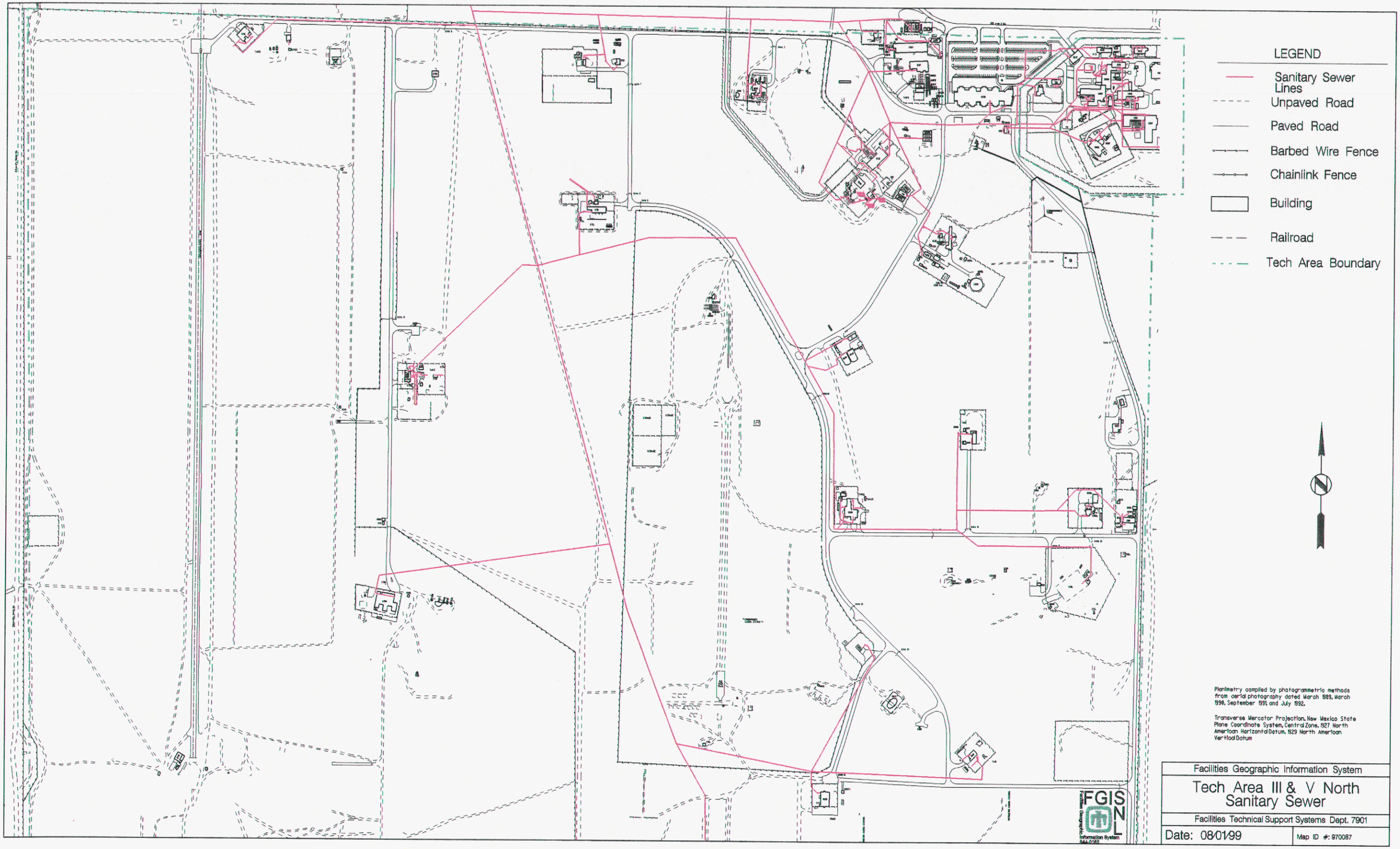
LEGEND
Sanitary Sewer Lines
Unpaved Road
Paved Road
Barbed Wire Fence
Chainlink Fence
Building
Railroad
Tech Area Boundary
Planimetry compiled by photogrammetric methods from aerial photography dated March 1989, March 1990, September 1991 and July 1992.
Transverse Mercator Projection, New Mexico State Plane Coordinate System, Central Zone, 1927 North American Horizontal Datum, 1929 North American Vertical Datum
Facilities Geographic Information System
Tech Area III & V North Sanitary Sewer
Facilities Technical Support Systems Dept. 7901
Date: 08/01/99
Map ID #: 970087
FGIS
N
L

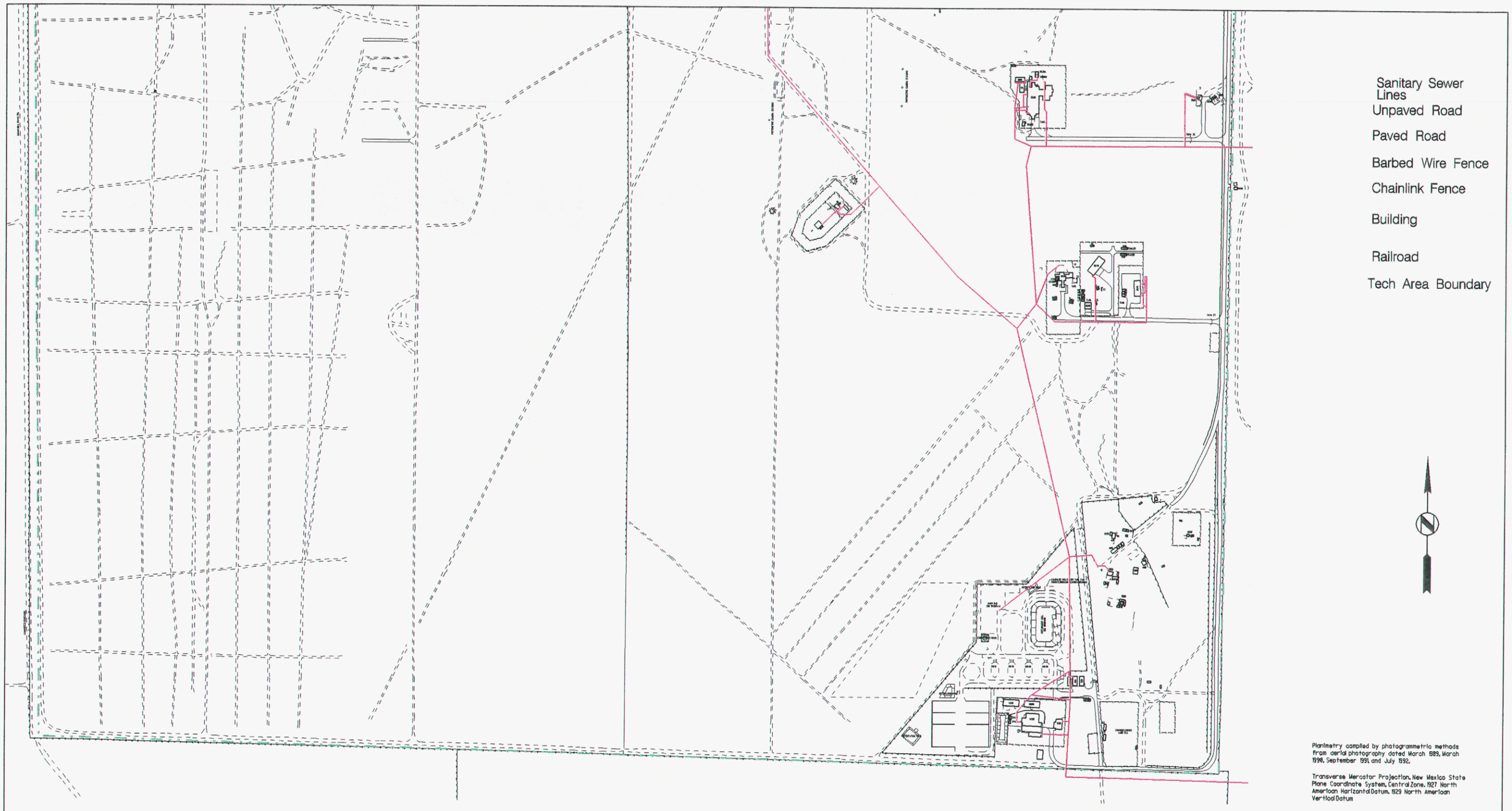

Planimetry compiled by photogrammetric methods from aerial photography dated March 1989, March 1990, September 1991 and July 1992.

Transverse Mercator Projection, New Mexico State Plane Coordinate System, Central Zone, 1927 North American Horizontal Datum, 1929 North American Vertical Datum

FGIS
Facilities Geographic Information System
544-0162

Facilities Geographic Information System

Tech Area III & V South Sanitary Sewer

Facilities Technical Support Systems Dept. 7901

Date: 08/01/99

Map ID #: 970088

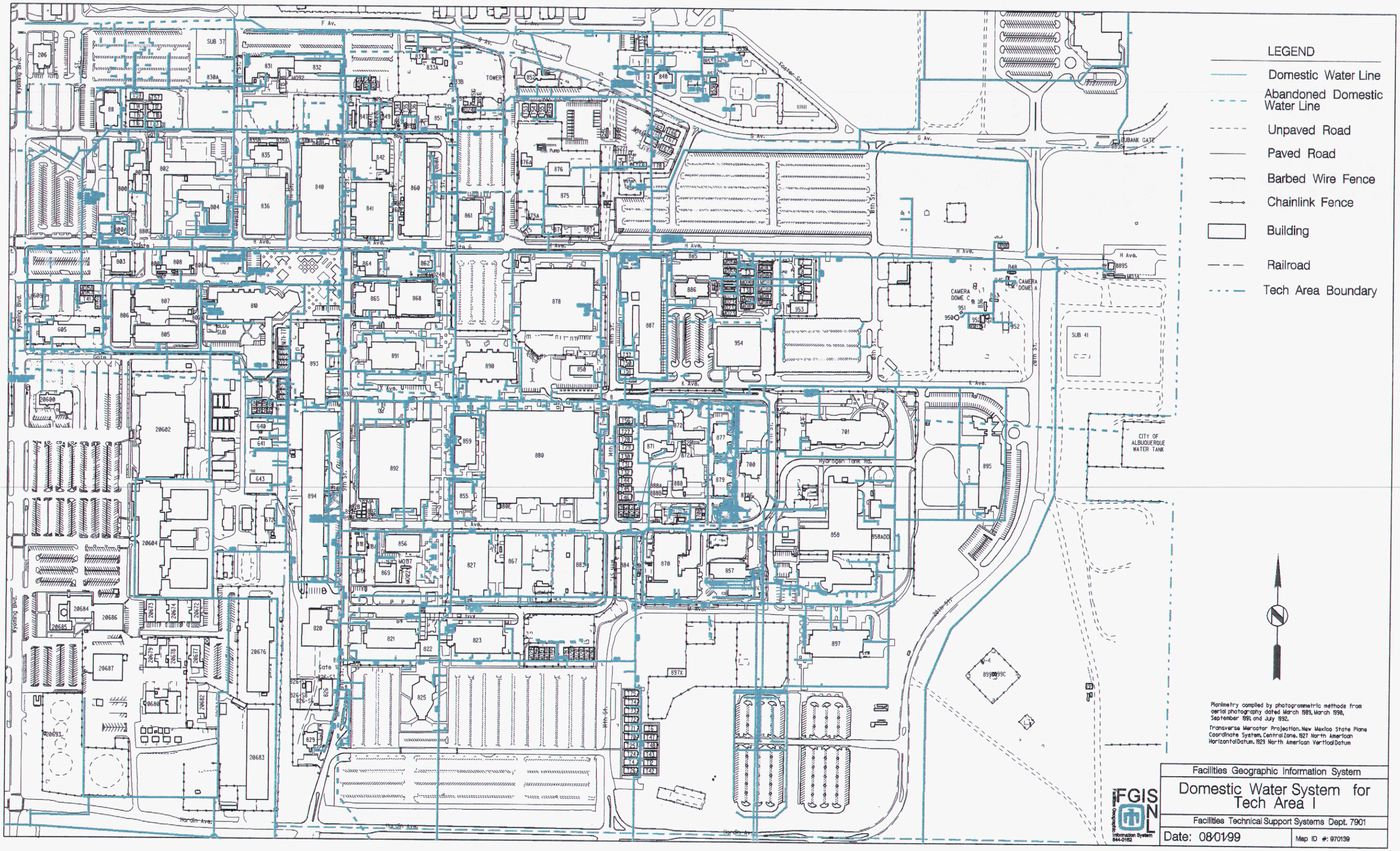
LEGEND
Domestic Water Line
Abandoned Domestic Water Line
Unpaved Road
Paved Road
Barbed Wire Fence
Chainlink Fence
Building
Railroad
Tech Area Boundary
Planimetry compiled by photogrammetric methods from aerial photography dated March 1985, March 1990, September 1991 and July 1992.
Transverse Mercator Projection. New Mexico State Plane Coordinate System, Central Zone. 1927 North American Horizontal Datum. 1929 North American Vertical Datum
Facilities Geographic Information System
Domestic Water System for Tech Area I
Facilities Technical Support Systems Dept. 7901
Date: 08/01/99
Map ID #: 970139
FGIS
Facilities Geographic Information System
844-0162
F Av.
G Av.
H Av.
K Av.
M Av.
Hardin Ave.
Wyoming Blvd.
Kyoung Blvd.
9th St.
8th St.
7th St.
6th St.
20th St.
Hydrogen Tank Rd.
Foster St.
BUBANK GATE
CITY OF ALBUQUERQUE WATER TANK
CAMERA DOME A
CAMERA DOME C
SUB 37
SUB 41
TOWER
Pump
Gate

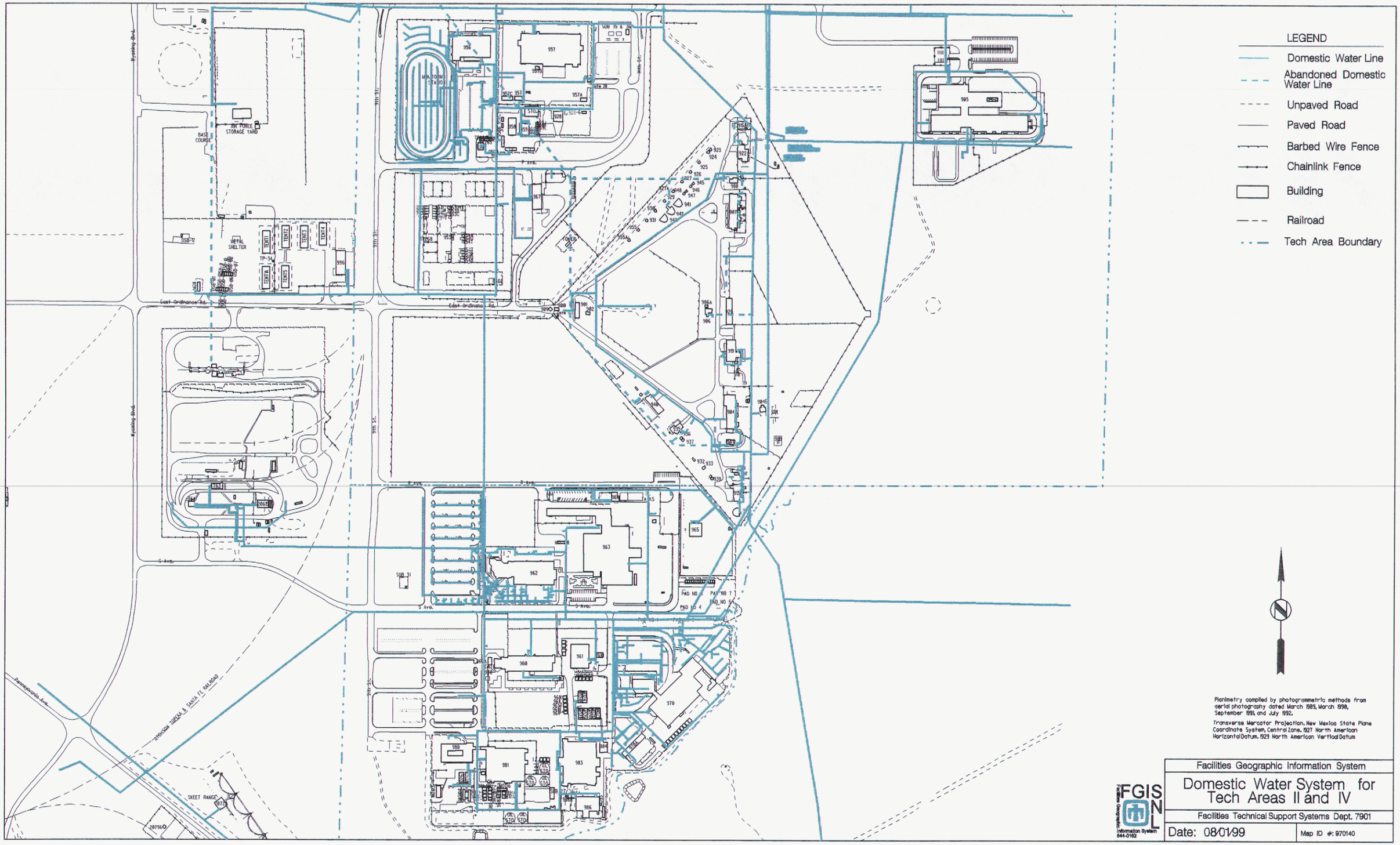
LEGEND
Domestic Water Line
Abandoned Domestic Water Line
Unpaved Road
Paved Road
Barbed Wire Fence
Chainlink Fence
Building
Railroad
Tech Area Boundary
Planimetry compiled by photogrammetric methods from aerial photography dated March 1989, March 1990, September 1991 and July 1992.
Transverse Mercator Projection. New Mexico State Plane Coordinate System, Central Zone. 1927 North American Horizontal Datum. 1929 North American Vertical Datum
FGIS
Facilities Geographic Information System
Domestic Water System for Tech Areas II and IV
Facilities Technical Support Systems Dept. 7901
Date: 08/01/99
Map ID #: 970140
East Ordnance Rd.
9th St.
5 Ave.
Pajarito Blvd
Pajarito Road Ave.
ATCHISON TOPEKA & SANTA FE RAILROAD
AIR FORCE STORAGE YARD
BASE COURSE
METAL SHELTER
SKEET RANGE
MAIN TOWER STADIUM
957
962
963
965
970
980
981
983
986
985
PAD NO 1
PAD NO 2
PAD NO 3
PAD NO 4
PAD NO 5

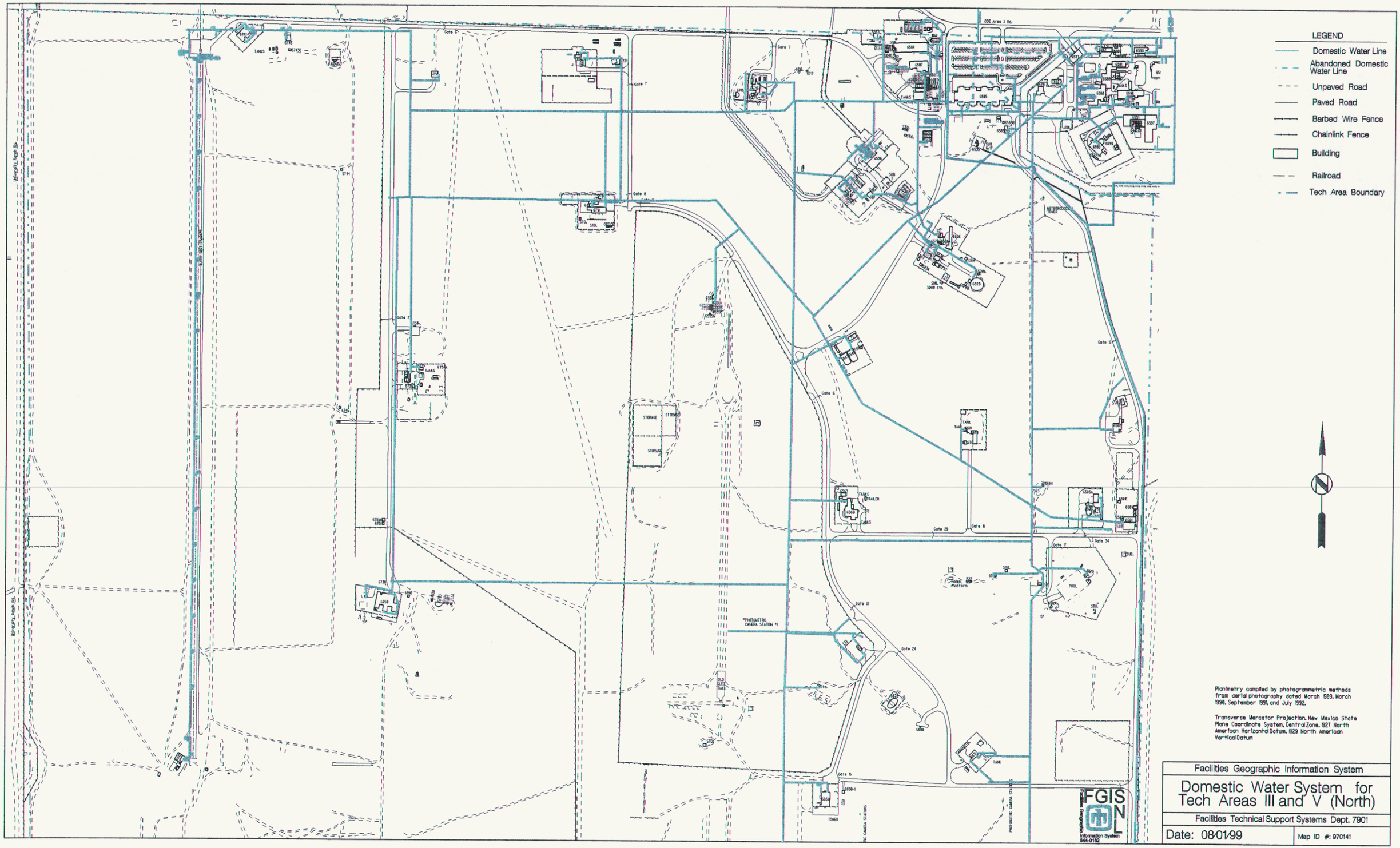
LEGEND
Domestic Water Line
Abandoned Domestic Water Line
Unpaved Road
Paved Road
Barbed Wire Fence
Chainlink Fence
Building
Railroad
Tech Area Boundary
Planimetry compiled by photogrammetric methods from aerial photography dated March 1989, March 1990, September 1991 and July 1992.
Transverse Mercator Projection, New Mexico State Plane Coordinate System, Central Zone, 1927 North American Horizontal Datum, 1929 North American Vertical Datum
Facilities Geographic Information System
Domestic Water System for Tech Areas III and V (North)
Facilities Technical Support Systems Dept. 7901
Date: 08/01/99
Map ID #: 970141
FGIS
Information System 844-0162
University Ranch Rd.
Gate 1
Gate 3
Gate 6
Gate 7
Gate 8
Gate 15
Gate 17
Gate 21
Gate 24
Gate 29
Gate 34
TANKS
STORAGE
POOL
TOWER
PHOTOMETRIC CAMERA STATION #1
PHOTOMETRIC CAMERA STATIONS

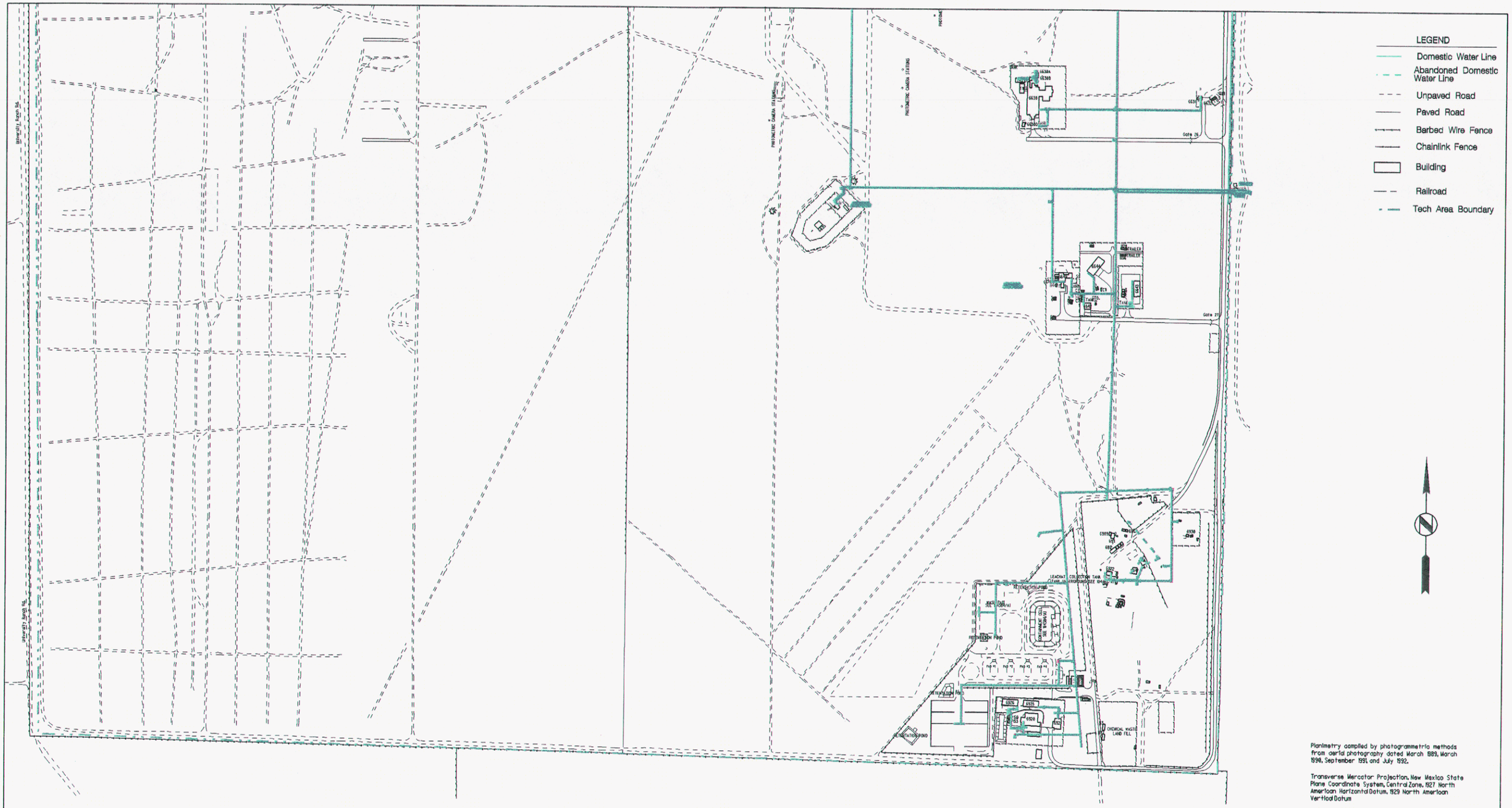

Facilities Geographic Information System

Domestic Water System for Tech Area III and V (South)

Facilities Technical Support Systems Dept.7901

Date: 08/01/99

Map ID #: 970142

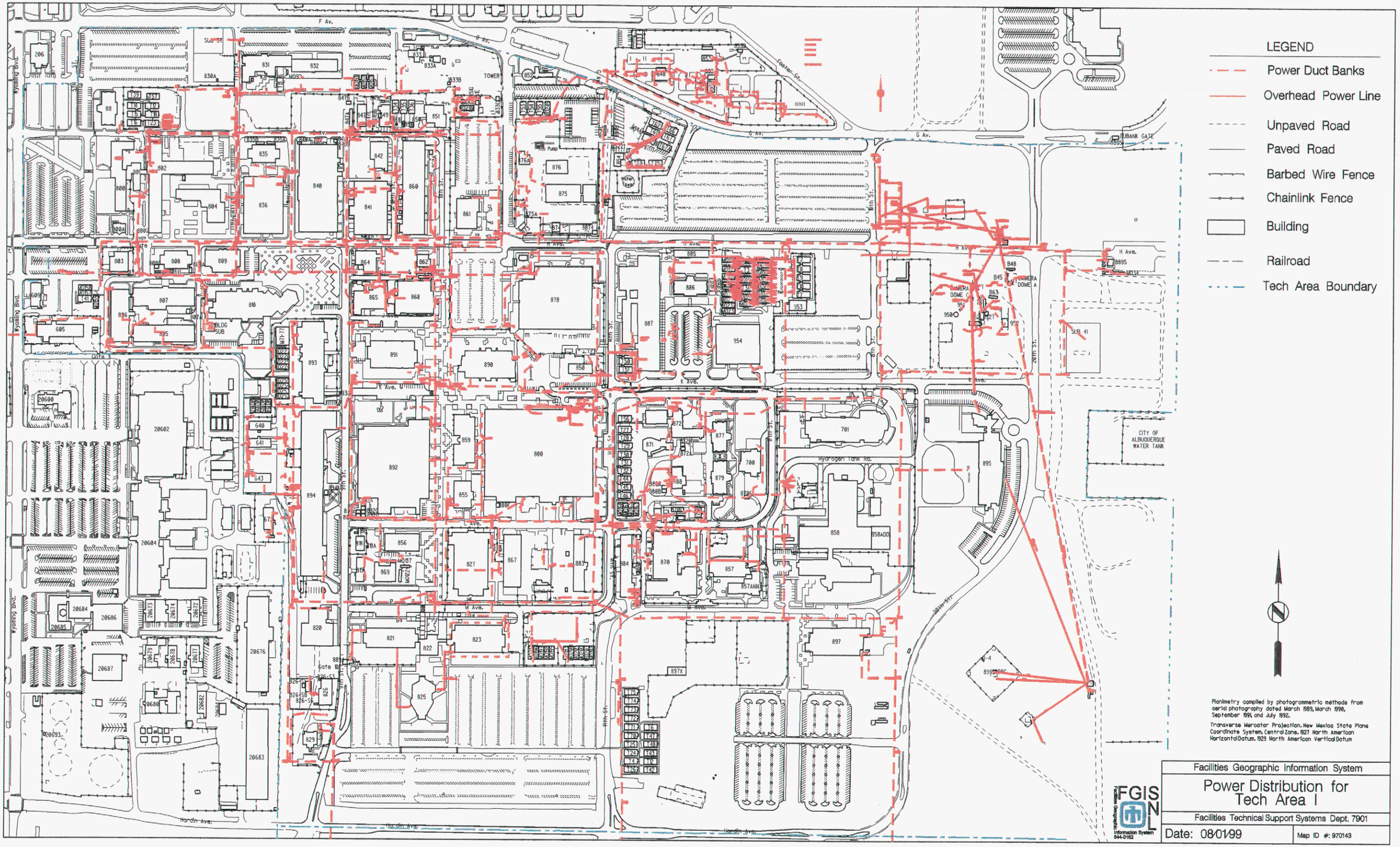
LEGEND
Power Duct Banks
Overhead Power Line
Unpaved Road
Paved Road
Barbed Wire Fence
Chainlink Fence
Building
Railroad
Tech Area Boundary
Planimetry compiled by photogrammetric methods from aerial photography dated March 1989, March 1990, September 1991 and July 1992.
Transverse Mercator Projection. New Mexico State Plane Coordinate System, Central Zone. 1927 North American Horizontal Datum. 1929 North American Vertical Datum
Facilities Geographic Information System
Power Distribution for Tech Area I
Facilities Technical Support Systems Dept. 7901
Date: 08/01/99
Map ID #: 970143
FGIS
Facilities Geographic Information System
844-0162
Wyoming Blvd.
F Av.
G Av.
H Ave.
K Ave.
M Ave.
Hardin Ave.
Hydrogen Tank Rd.
Foster Sr.
5th St.
6th St.
8th St.
9th St.
11th St.
20th St.
24th St.
TOWER
SUBANK GATE
CITY OF ALBUQUERQUE WATER TANK
CAMERA DOME C
CAMERA DOME A
SUB 41
BLDG SUB
Gate 10

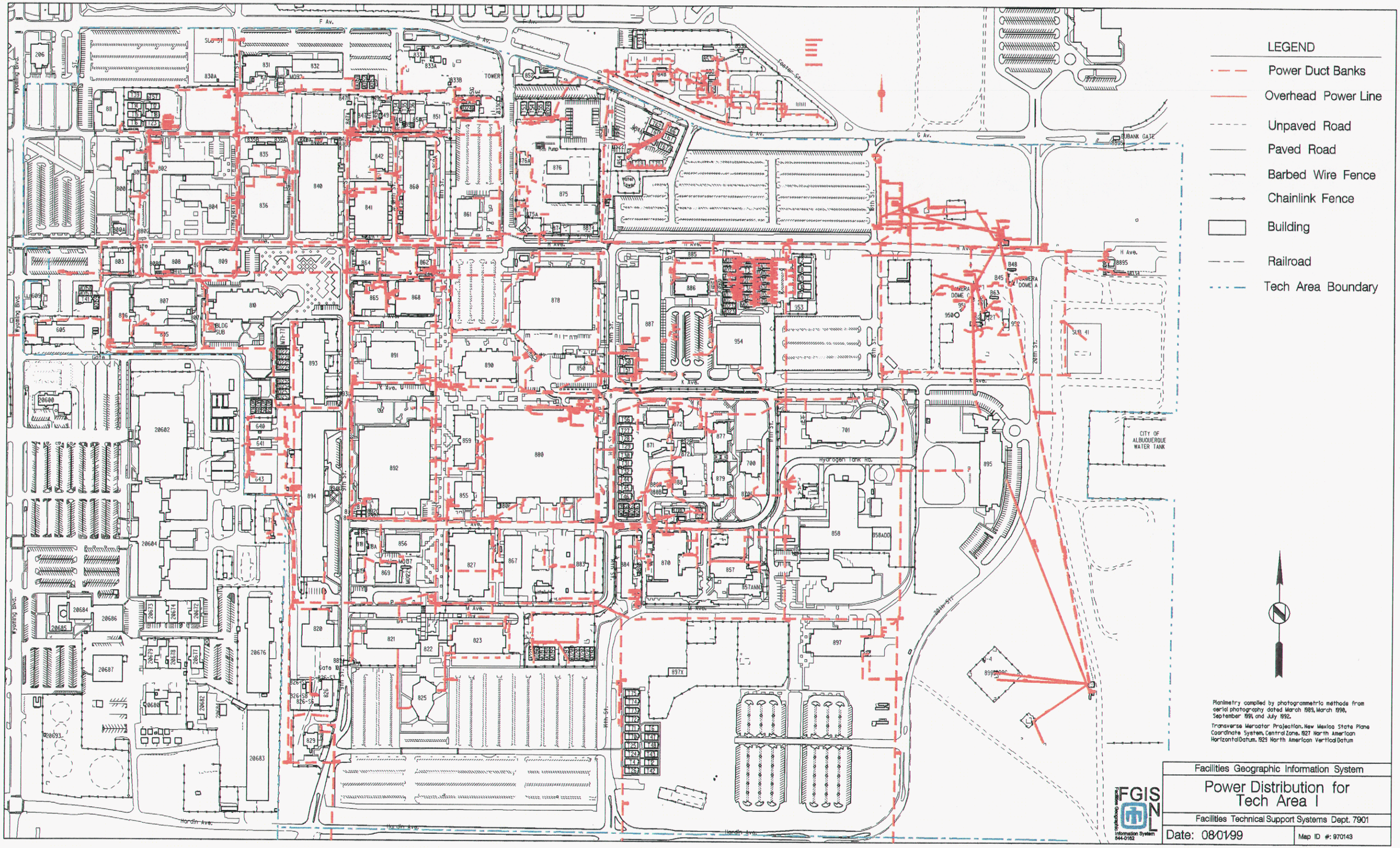
LEGEND
Power Duct Banks
Overhead Power Line
Unpaved Road
Paved Road
Barbed Wire Fence
Chainlink Fence
Building
Railroad
Tech Area Boundary
Planimetry compiled by photogrammetric methods from aerial photography dated March 1989, March 1990, September 1991 and July 1992.
Transverse Mercator Projection. New Mexico State Plane Coordinate System, Central Zone. 1927 North American Horizontal Datum. 1929 North American Vertical Datum
Facilities Geographic Information System
Power Distribution for Tech Area I
Facilities Technical Support Systems Dept. 7901
Date: 08/01/99
Map ID #: 970143
FGIS
Information System 844-0162
F Av.
G Av.
H Ave.
K Ave.
M Ave.
Hardin Ave.
Wyoming Blvd.
Foster St.
6th St.
8th St.
20th St.
24th St.
Hydrogen Tank Rd.
CITY OF ALBUQUERQUE WATER TANK
TOWER
BLDG SUB
SUB 41
CAMERA DOME A
CAMERA DOME C
DUBANK GATE

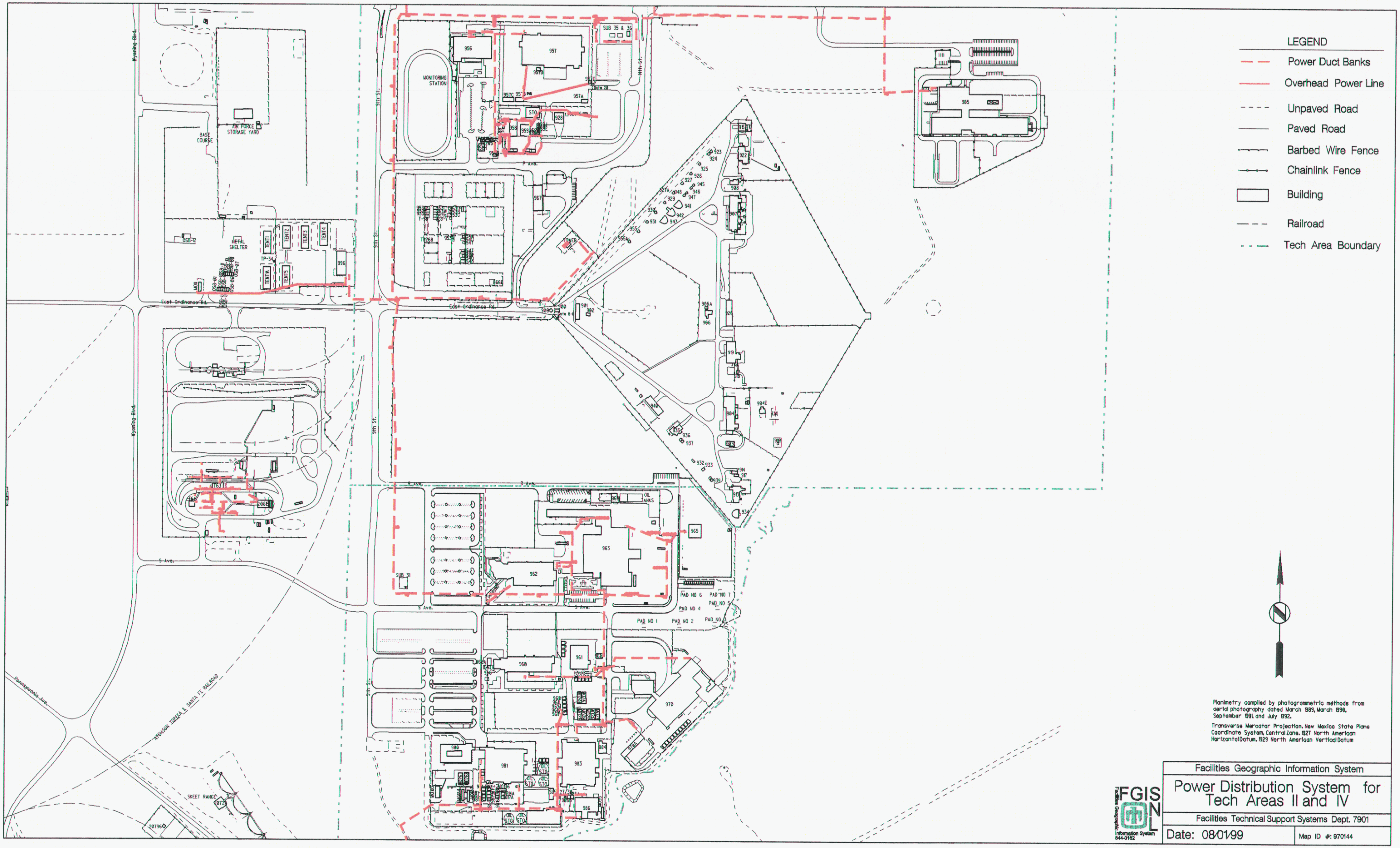
LEGEND
Power Duct Banks
Overhead Power Line
Unpaved Road
Paved Road
Barbed Wire Fence
Chainlink Fence
Building
Railroad
Tech Area Boundary
Planimetry compiled by photogrammetric methods from aerial photography dated March 1989, March 1990, September 1991, and July 1992.
Transverse Mercator Projection. New Mexico State Plane Coordinate System, Central Zone. 1927 North American Horizontal Datum. 1929 North American Vertical Datum
Facilities Geographic Information System
Power Distribution System for Tech Areas II and IV
Facilities Technical Support Systems Dept. 7901
Date: 08/01/99
Map ID #: 970144
FGIS
SNL
Facilities Geographic Information System
844-0162
East Ordinance Rd.
9th St.
S Ave.
P Ave.
MONITORING STATION
AIR FORCE STORAGE YARD
BASE COURSE
METAL SHELTER
SKEET RANGE
ATCHISON TOPEKA & SANTA FE RAILROAD
963
962
960
961
970
981
983
957
956
905

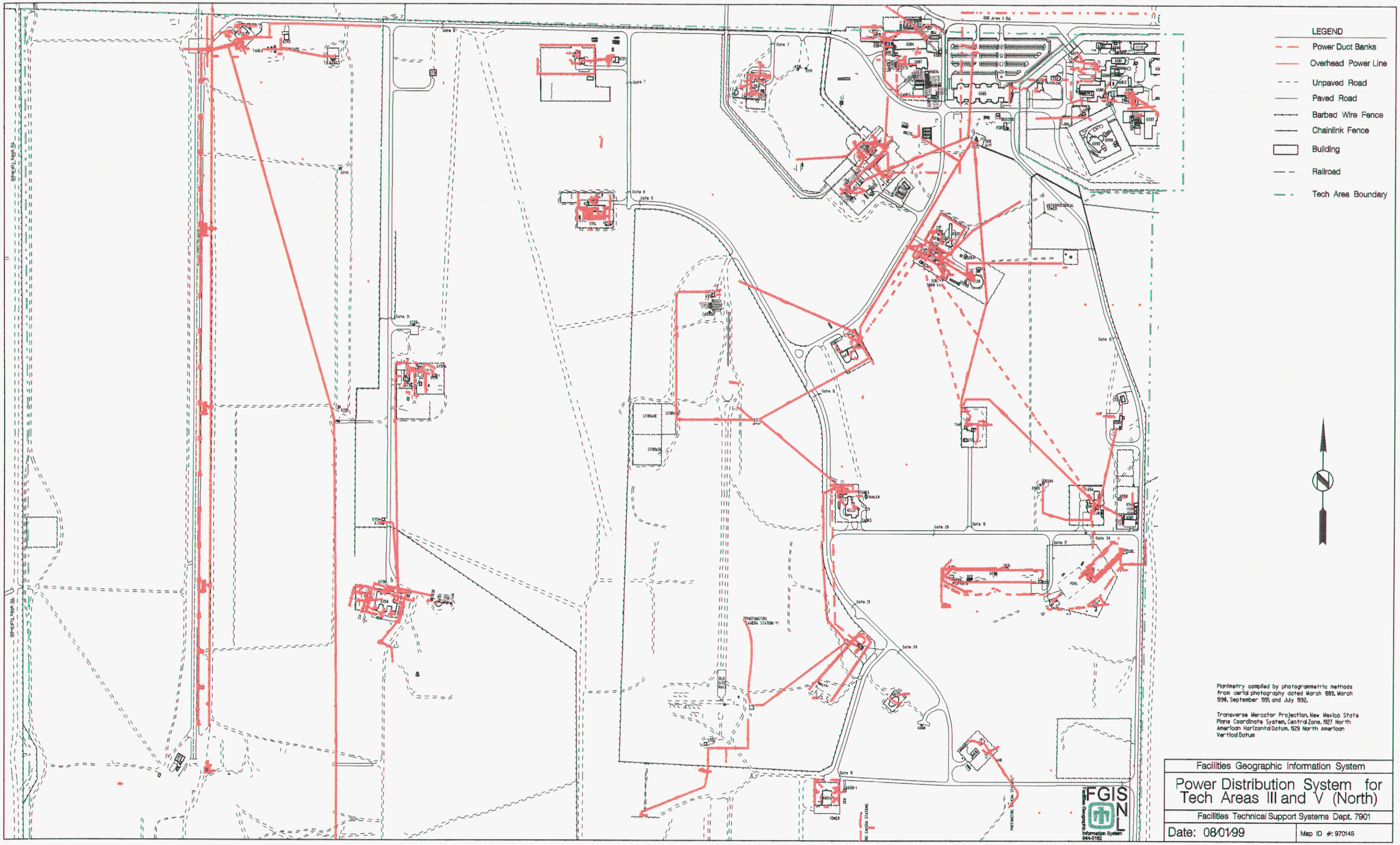
LEGEND
Power Duct Banks
Overhead Power Line
Unpaved Road
Paved Road
Barbed Wire Fence
Chainlink Fence
Building
Railroad
Tech Area Boundary
Planimetry compiled by photogrammetric methods from aerial photography dated March 1989, March 1990, September 1991 and July 1992.
Transverse Mercator Projection, New Mexico State Plane Coordinate System, Central Zone, 1927 North American Horizontal Datum, 1929 North American Vertical Datum
Facilities Geographic Information System
Power Distribution System for Tech Areas III and V (North)
Facilities Technical Support Systems Dept. 7901
Date: 08/01/99
Map ID #: 970145
FGIS
NL
Facilities Geographic Information System
844-0182
DOE Area 3 Rd.
Gate 7
Gate 8
Gate 9
Gate 31
Gate 29
Gate 21
Gate 24
Gate 15
Gate 34
STORAGE
TOWER
POOL
PHOTOMETRIC CAMERA STATION #1
OLD SLEEP TRAIL

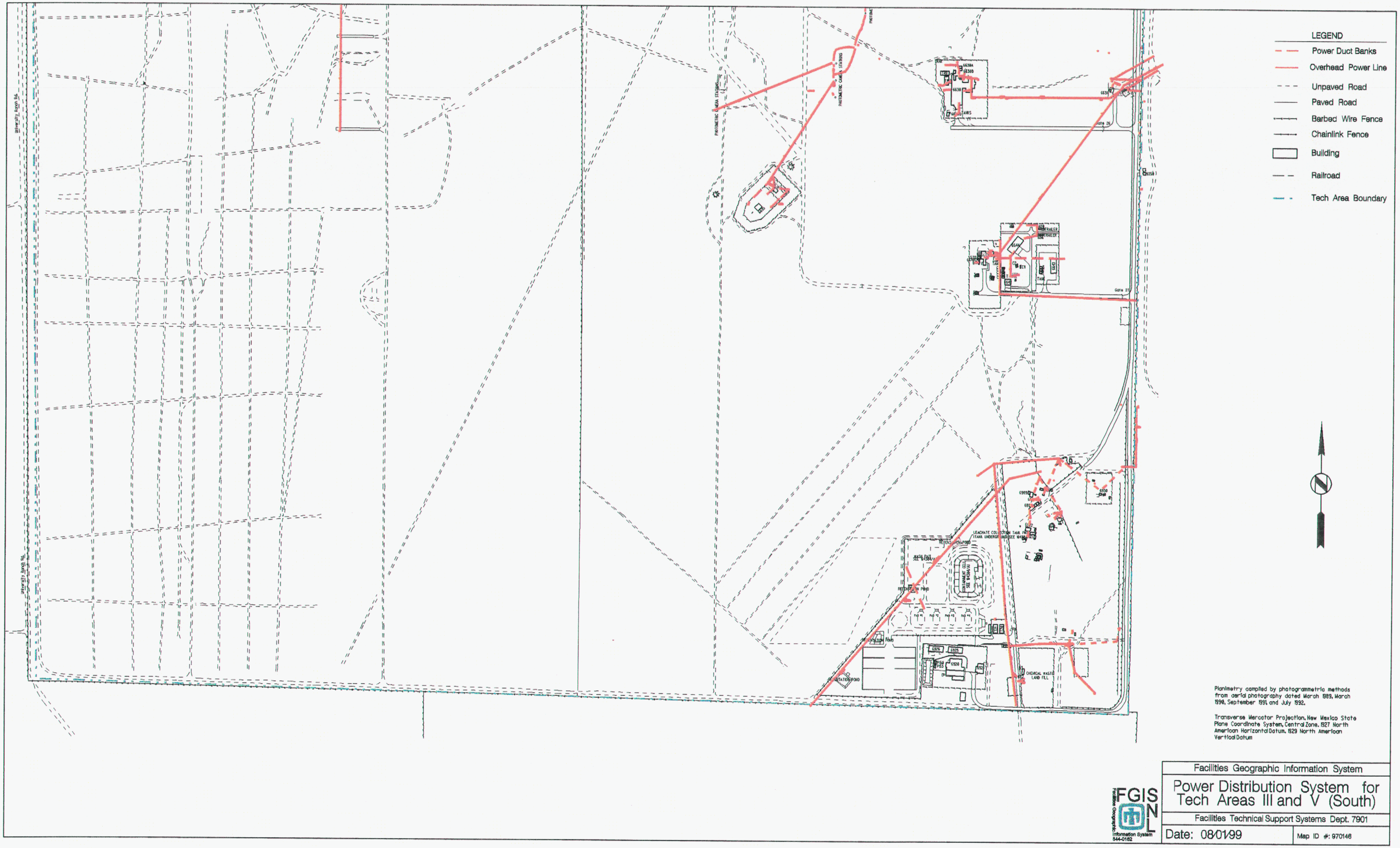
LEGEND
Power Duct Banks
Overhead Power Line
Unpaved Road
Paved Road
Barbed Wire Fence
Chainlink Fence
Building
Railroad
Tech Area Boundary
Planimetry compiled by photogrammetric methods from aerial photography dated March 1989, March 1990, September 1991, and July 1992.
Transverse Mercator Projection, New Mexico State Plane Coordinate System, Central Zone, 1927 North American Horizontal Datum, 1929 North American Vertical Datum
Facilities Geographic Information System
Power Distribution System for Tech Areas III and V (South)
Facilities Technical Support Systems Dept. 7901
Date: 08/01/99
Map ID #: 970146
FGIS
SNL

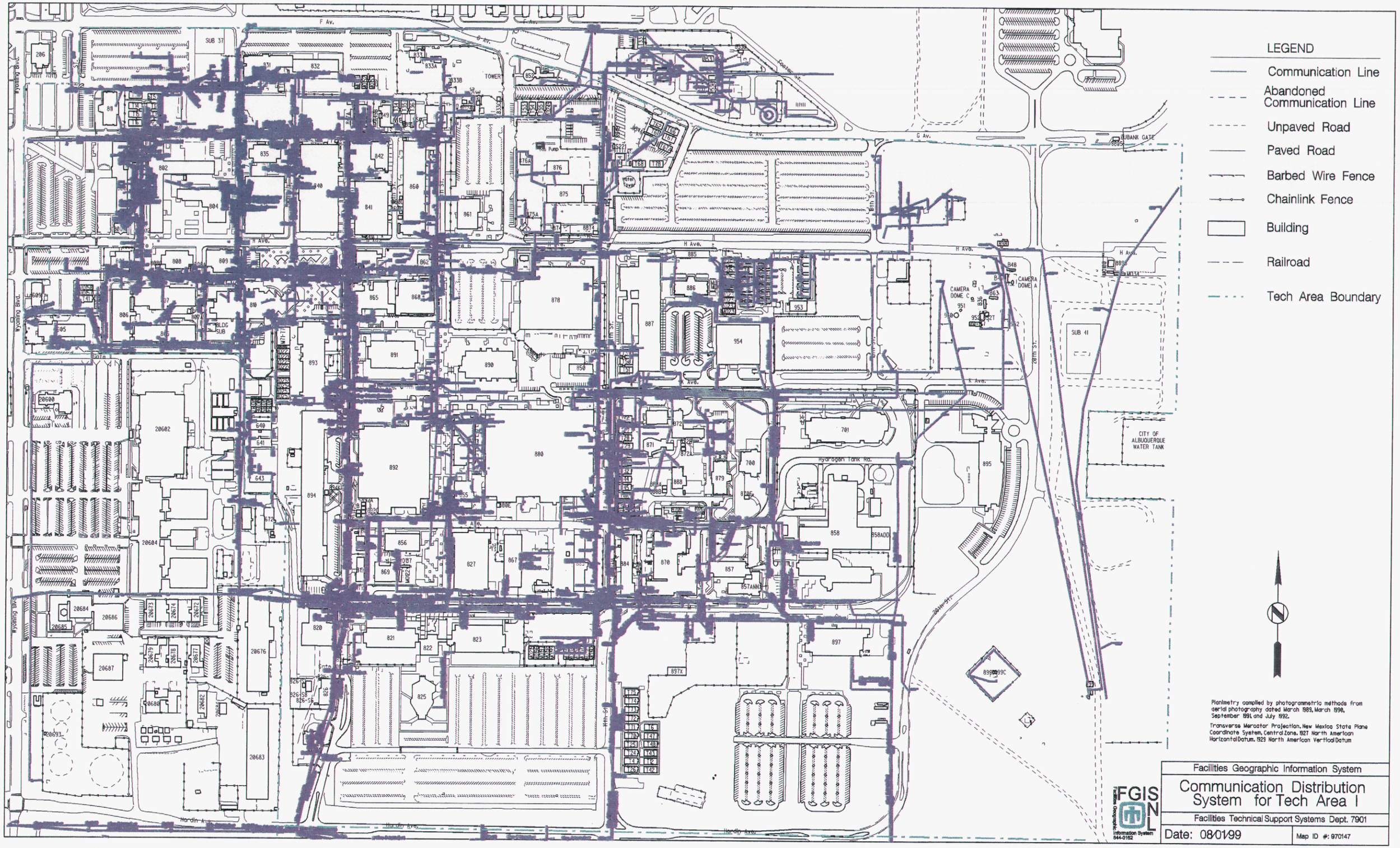
LEGEND
Communication Line
Abandoned Communication Line
Unpaved Road
Paved Road
Barbed Wire Fence
Chainlink Fence
Building
Railroad
Tech Area Boundary
Planimetry compiled by photogrammetric methods from aerial photography dated March 1989, March 1990, September 1991 and July 1992.
Transverse Mercator Projection. New Mexico State Plane Coordinate System, Central Zone, 1927 North American Horizontal Datum. 1929 North American Vertical Datum
Facilities Geographic Information System
Communication Distribution System for Tech Area I
Facilities Technical Support Systems Dept. 7901
Date: 08/01/99
Map ID #: 970147
FGIS
Information System 844-0162
F Av.
G Av.
H Ave.
K Ave.
Hardin Ave.
Wyoming Blvd.
Eastman St.
Gibbs St.
Hydrogen Tank Rd.
TOWER
SUB 37
SUB 41
BUBANK GATE
CAMERA DOME C
CAMERA DOME A
CITY OF ALBUQUERQUE WATER TANK
BLDG SUB
Water Tower
Pump

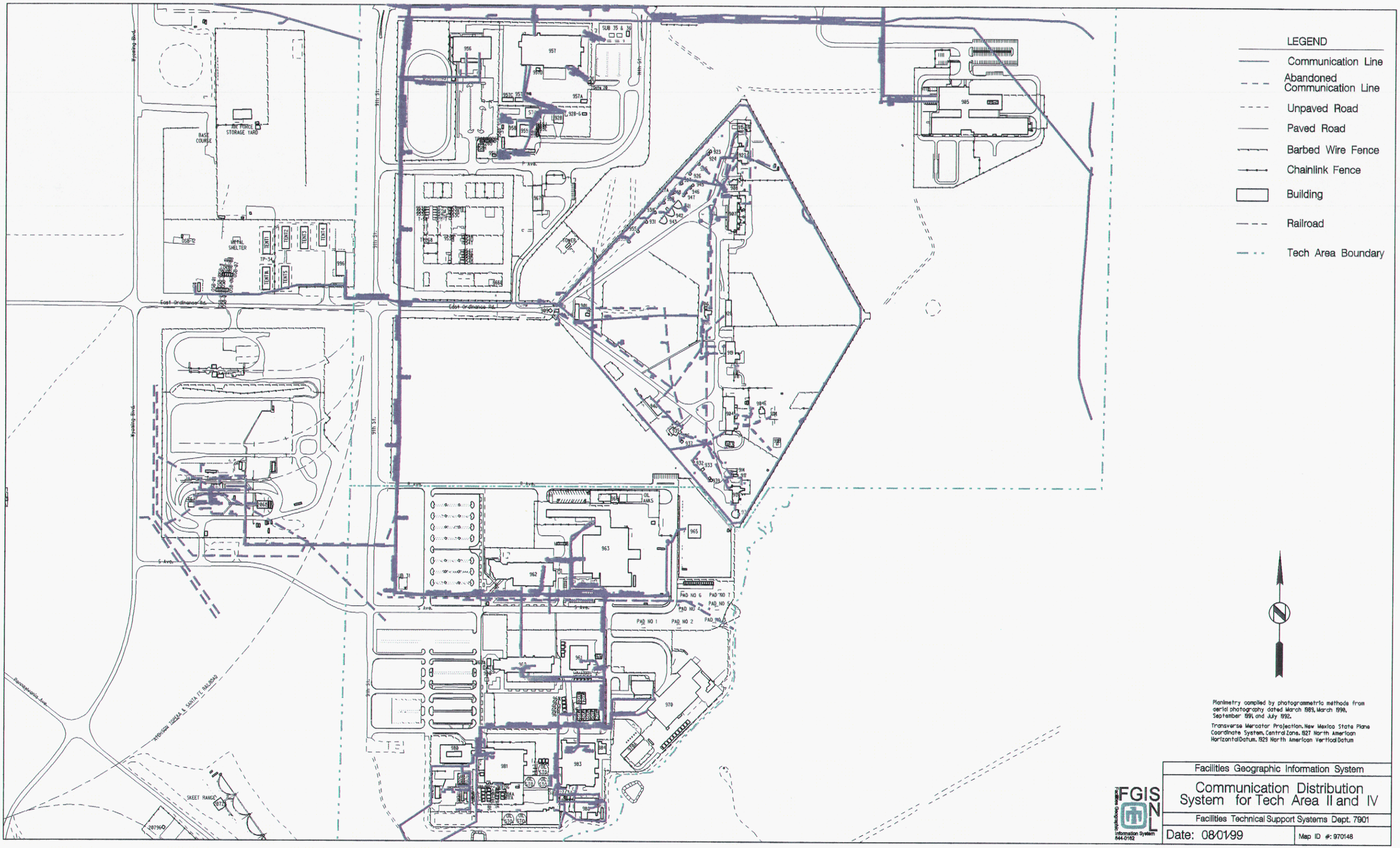
LEGEND
Communication Line
Abandoned Communication Line
Unpaved Road
Paved Road
Barbed Wire Fence
Chainlink Fence
Building
Railroad
Tech Area Boundary
Planimetry compiled by photogrammetric methods from aerial photography dated March 1989, March 1990, September 1991 and July 1992.
Transverse Mercator Projection. New Mexico State Plane Coordinate System, Central Zone. NAD 27 North American Horizontal Datum. NGVD 29 North American Vertical Datum
Facilities Geographic Information System
Communication Distribution System for Tech Area II and IV
Facilities Technical Support Systems Dept. 7901
Date: 08/01/99
Map ID #: 970148
FGIS
Facilities Geographic Information System
644-0162
AIR FORCE STORAGE YARD
BASE COURSE
METAL SHELTER
TENTS
TOWER
East Ordnance Rd.
Eyeglass Blvd.
9th St.
11th St.
P Ave.
S Ave.
OIL ANKS
PAD NO 1
PAD NO 2
PAD NO 5
PAD NO 6
PAD NO 7
ATCHISON TOPEKA & SANTA FE RAILROAD
SKEET RANGE
SUB 35 & 36

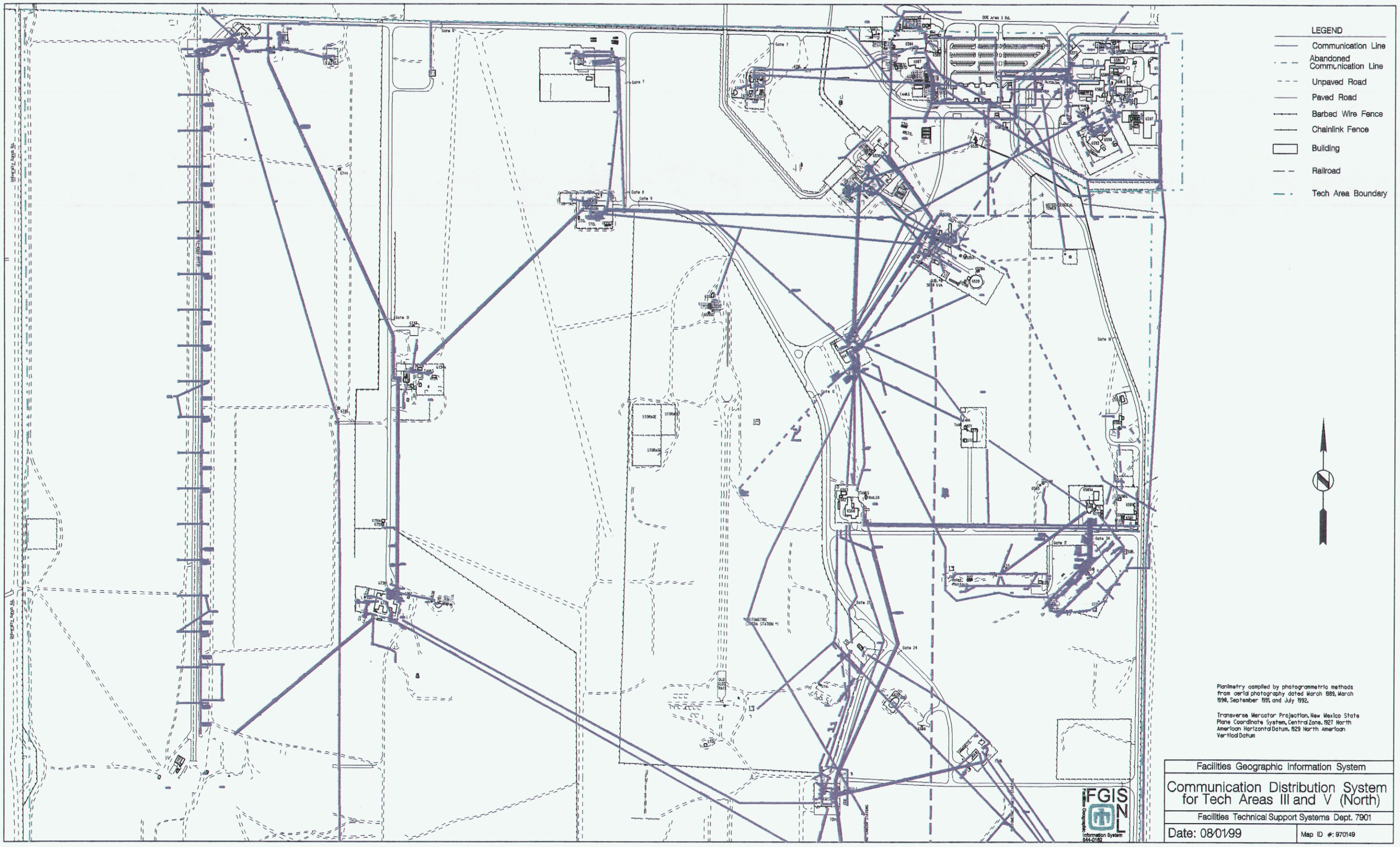
LEGEND
Communication Line
Abandoned Communication Line
Unpaved Road
Paved Road
Barbed Wire Fence
Chainlink Fence
Building
Railroad
Tech Area Boundary
Planimetry compiled by photogrammetric methods from aerial photography dated March 1989, March 1990, September 1991, and July 1992.
Transverse Mercator Projection, New Mexico State Plane Coordinate System, Central Zone, 1927 North American Horizontal Datum, 1929 North American Vertical Datum
Facilities Geographic Information System
Communication Distribution System for Tech Areas III and V (North)
Facilities Technical Support Systems Dept. 7901
Date: 08/01/99
Map ID #: 970149
FGIS
STORAGE
TANKS
TRAILER
METEOROLOGICAL TOWER
Gate 7
Gate 8
Gate 9
Gate 3
Gate 6
Gate 17
Gate 24
Gate 34
DOE Area 3 Rd.

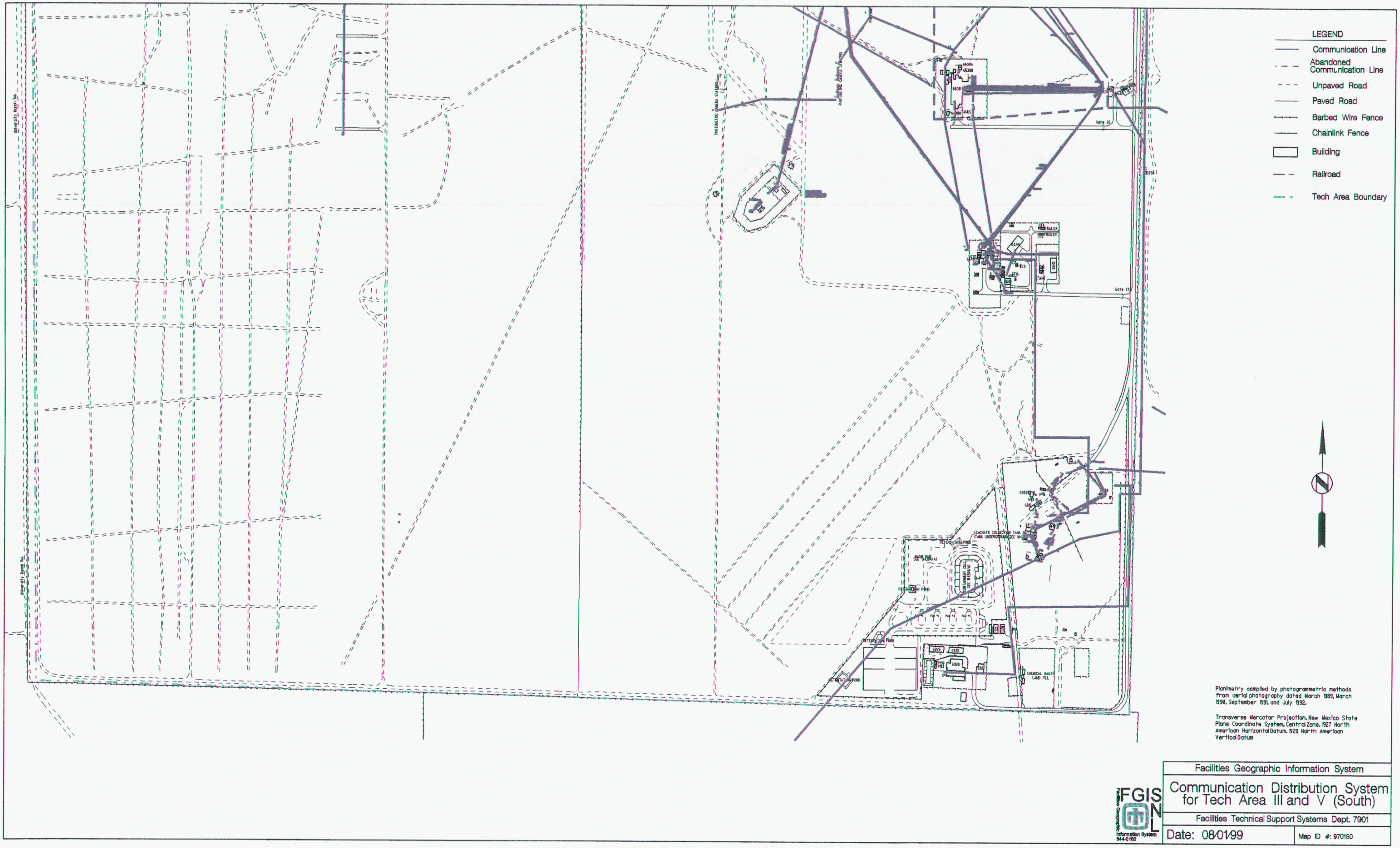
LEGEND
Communication Line
Abandoned Communication Line
Unpaved Road
Paved Road
Barbed Wire Fence
Chainlink Fence
Building
Railroad
Tech Area Boundary
Planimetry compiled by photogrammetric methods from aerial photography dated March 1989, March 1990, September 1991, and July 1992.
Transverse Mercator Projection, New Mexico State Plane Coordinate System, Central Zone, 1927 North American Horizontal Datum, 1929 North American Vertical Datum
FGIS
SNL
Facilities Geographic Information System
Communication Distribution System for Tech Area III and V (South)
Facilities Technical Support Systems Dept. 7901
Date: 08/01/99
Map ID #: 970150

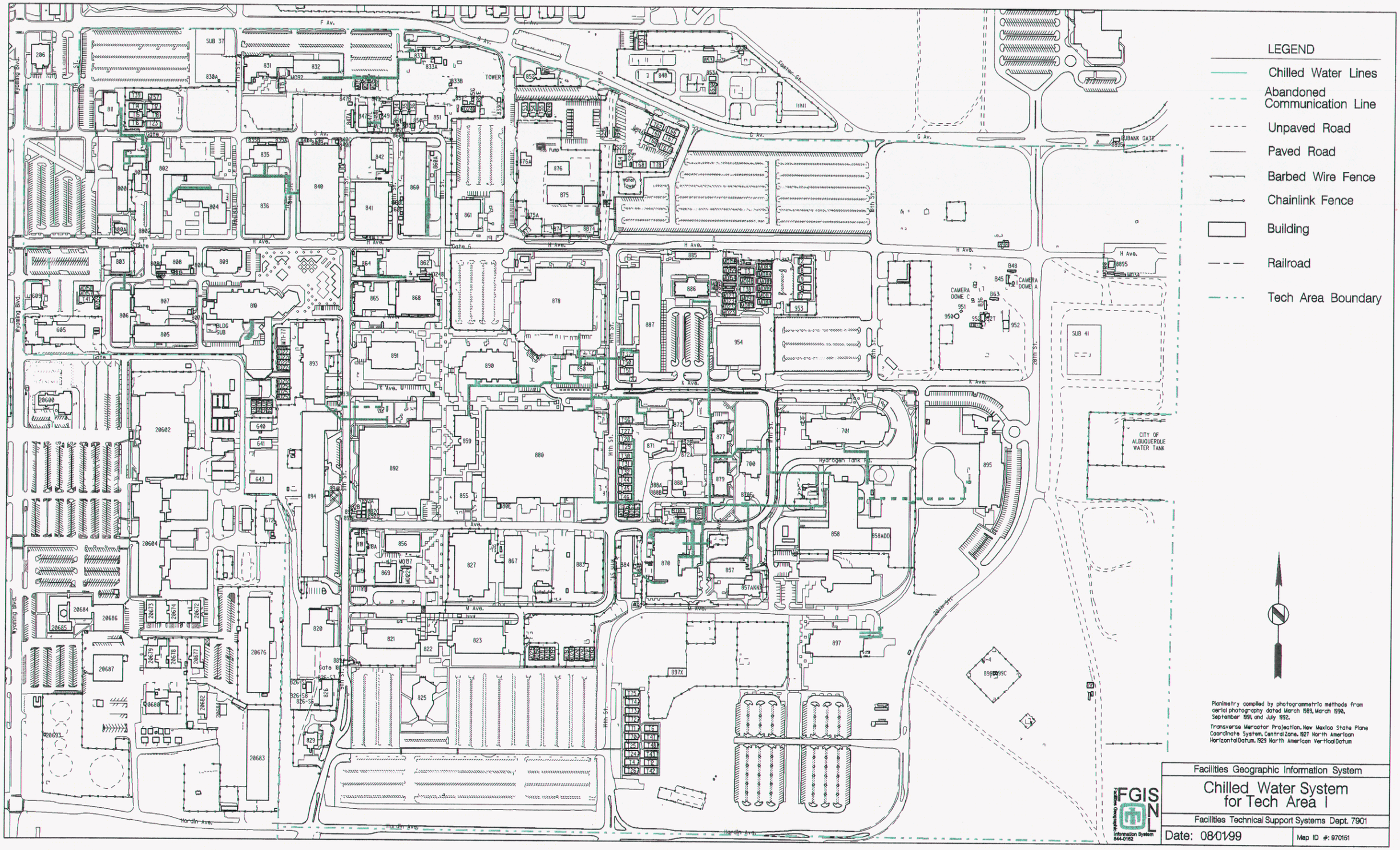
LEGEND
Chilled Water Lines
Abandoned Communication Line
Unpaved Road
Paved Road
Barbed Wire Fence
Chainlink Fence
Building
Railroad
Tech Area Boundary
Planimetry compiled by photogrammetric methods from aerial photography dated March 1983, March 1990, September 1991 and July 1992.
Transverse Mercator Projection. New Mexico State Plane Coordinate System, Central Zone. 1927 North American Horizontal Datum. 1929 North American Vertical Datum
Facilities Geographic Information System
Chilled Water System for Tech Area I
Facilities Technical Support Systems Dept. 7901
Date: 08/01/99
Map ID #: 970151
FGIS
Facilities Geographic Information System
844-0162
Wyoming Blvd.
F Av.
G Av.
H Ave.
K Ave.
M Ave.
Hardin Ave.
Eastern St.
Hydrogen Tank Rd.
CITY OF ALBUQUERQUE WATER TANK
SUBANK GATE
CAMERA DOME A
CAMERA DOME C
SUB 41
SUB 37
BLDG SUB
TOWER
Gate 6
Gate 10

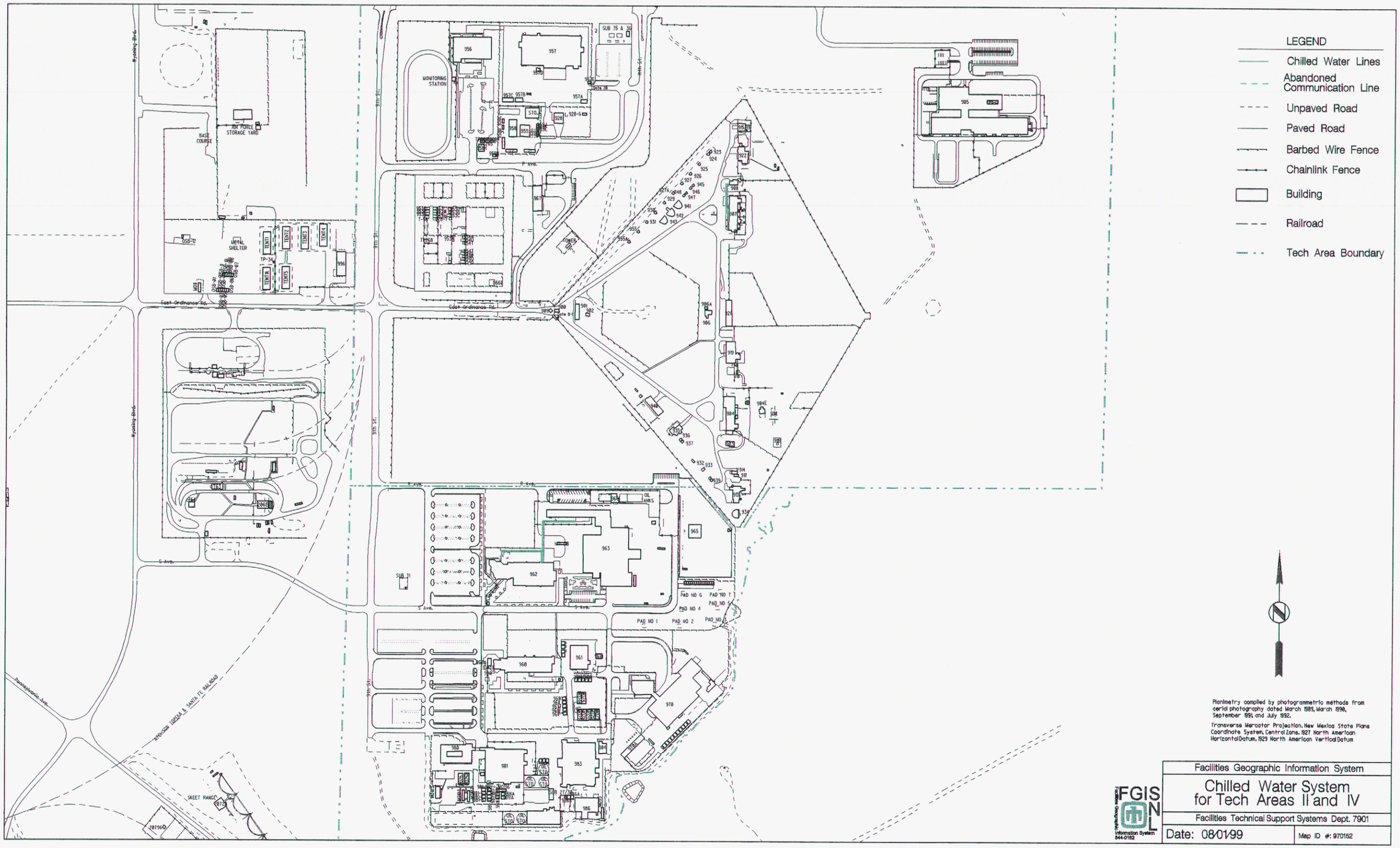
LEGEND
Chilled Water Lines
Abandoned Communication Line
Unpaved Road
Paved Road
Barbed Wire Fence
Chainlink Fence
Building
Railroad
Tech Area Boundary
Planimetry compiled by photogrammetric methods from aerial photography dated March 1989, March 1990, September 1991 and July 1992.
Transverse Mercator Projection. New Mexico State Plane Coordinate System, Central Zone. 1927 North American Horizontal Datum. 1929 North American Vertical Datum
Facilities Geographic Information System
Chilled Water System for Tech Areas II and IV
Facilities Technical Support Systems Dept. 7901
Date: 08/01/99
Map ID #: 970152
FGIS
Facilities Geographic Information System
844-0182
Wyoming Blvd.
9th St.
11th St.
East Ordnance Rd.
S Ave.
R Ave.
Bernalillo Ave.
ATCHISON TOPEKA & SANTA FE RAILROAD
AIR FORCE STORAGE YARD
BASE COURSE
METAL SHELTER
MONITORING STATION
TOWER
OIL TANKS
PAD NO 1
PAD NO 2
PAD NO 4
PAD NO 5
PAD NO 6
PAD NO 7
SKEET RANGE

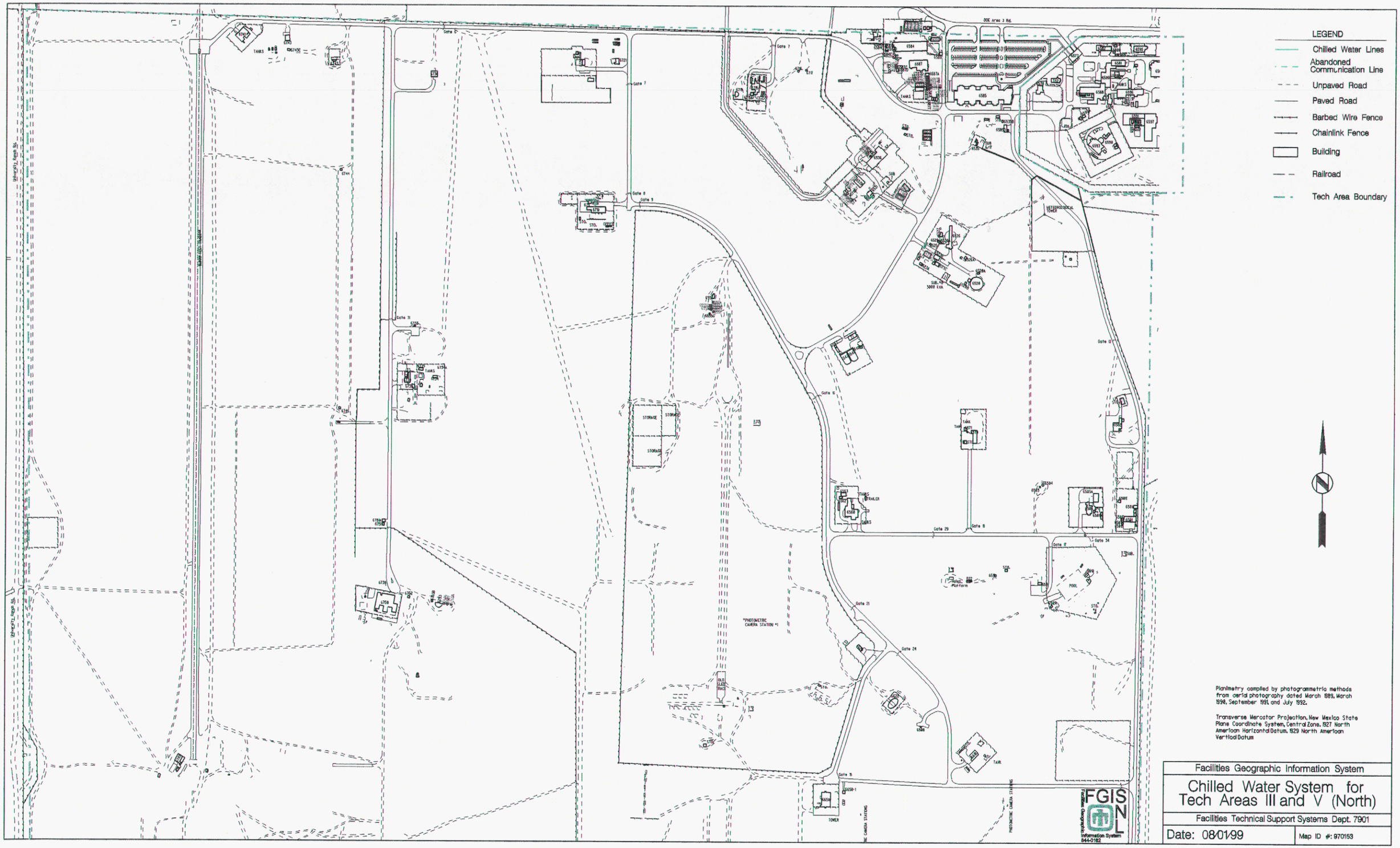
LEGEND
Chilled Water Lines
Abandoned Communication Line
Unpaved Road
Paved Road
Barbed Wire Fence
Chainlink Fence
Building
Railroad
Tech Area Boundary
DOE Area 3 Rd.
University Ranch Rd.
Wyoming Ranch Rd.
Gate 6
Gate 7
Gate 8
Gate 9
Gate 11
Gate 12
Gate 21
Gate 24
Gate 29
Gate 34
STORAGE
TANKS
TRAILER
POOL
Platform
TOWER
TANK
SUB.
*PHOTOMETRIC CAMERA STATION #1
PHOTOMETRIC CAMERA STATIONS
Planimetry compiled by photogrammetric methods from aerial photography dated March 1989, March 1990, September 1991 and July 1992.
Transverse Mercator Projection, New Mexico State Plane Coordinate System, Central Zone. 1927 North American Horizontal Datum. 1929 North American Vertical Datum
Facilities Geographic Information System
Chilled Water System for Tech Areas III and V (North)
Facilities Technical Support Systems Dept. 7901
Date: 08/01/99
Map ID #: 970153
FGIS
Facilities Geographic Information System
844-0162

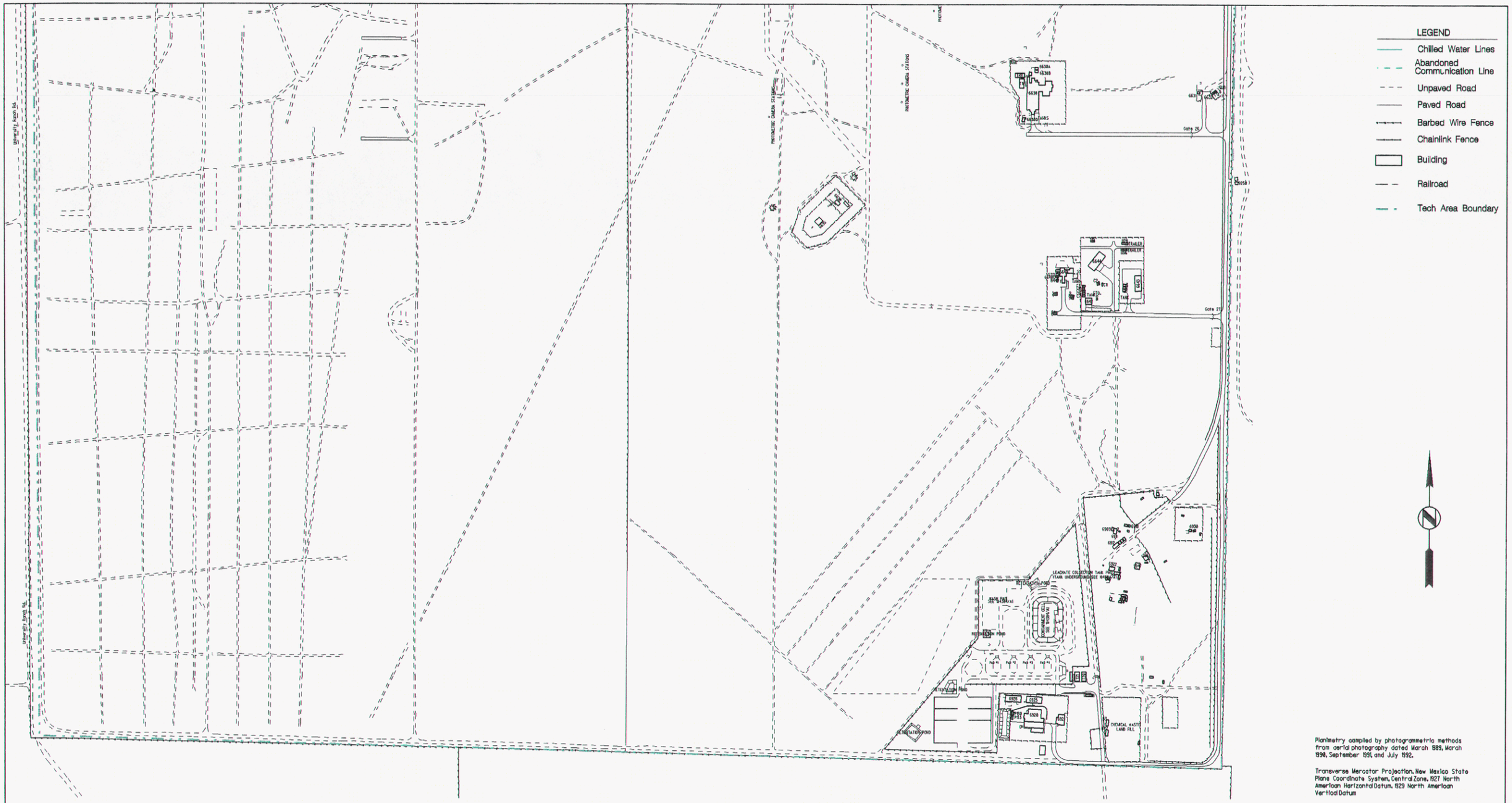

Planimetry compiled by photogrammetric methods from aerial photography dated March 1989, March 1990, September 1991 and July 1992.

Transverse Mercator Projection, New Mexico State Plane Coordinate System, Central Zone, 1927 North American Horizontal Datum, 1929 North American Vertical Datum

FGIS Facilities Geographic Information System 544-0162

Facilities Geographic Information System

Chilled Water System for Tech Areas III and V (South)

Facilities Technical Support Services Dept. 7901

Date:08/01/99

Map ID #: 970154

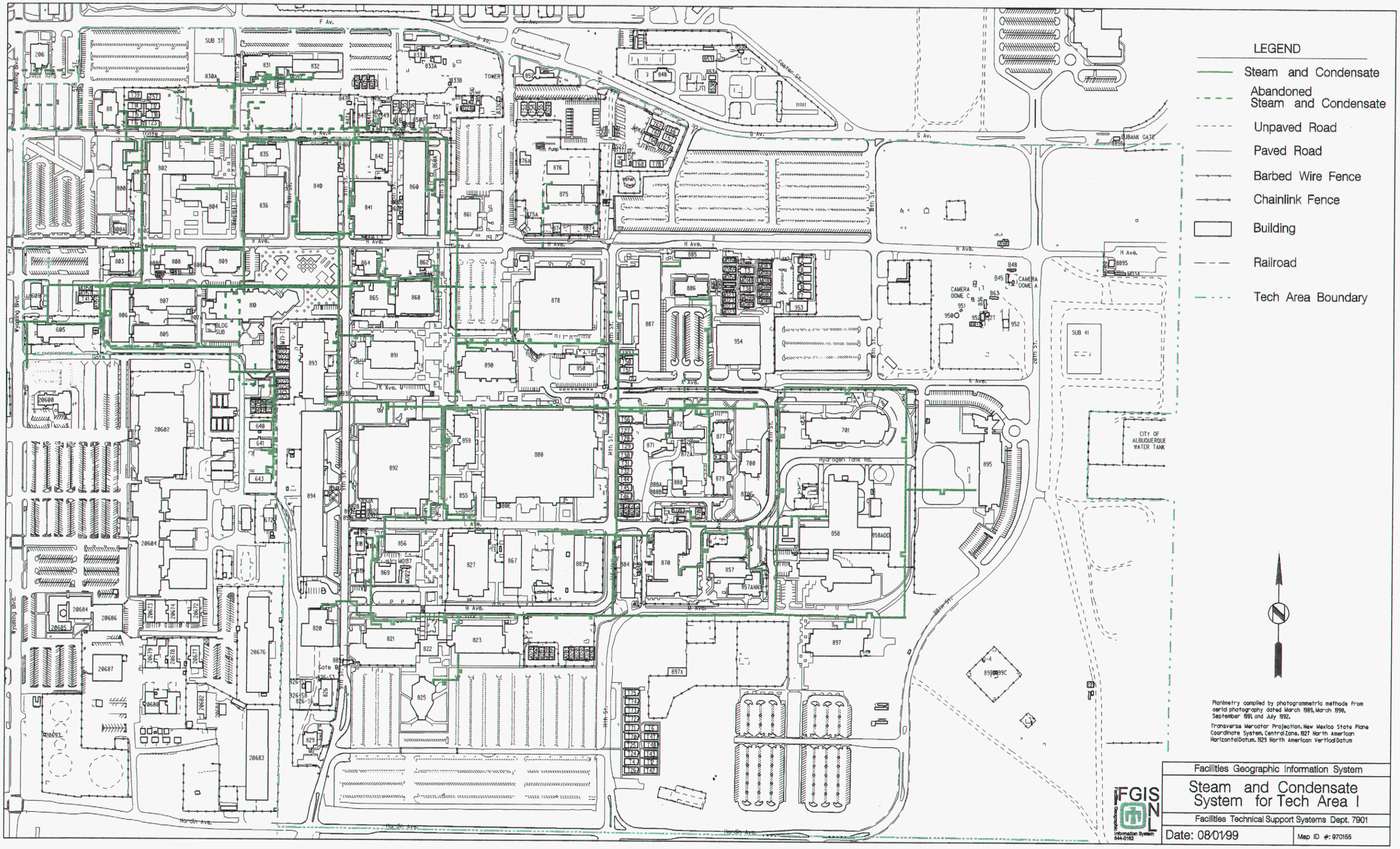
LEGEND
Steam and Condensate
Abandoned Steam and Condensate
Unpaved Road
Paved Road
Barbed Wire Fence
Chainlink Fence
Building
Railroad
Tech Area Boundary
Planimetry compiled by photogrammetric methods from aerial photography dated March 1985, March 1990, September 1991 and July 1992.
Transverse Mercator Projection. New Mexico State Plane Coordinate System, Central Zone. 1927 North American Horizontal Datum. 1929 North American Vertical Datum
Facilities Geographic Information System
Steam and Condensate System for Tech Area I
Facilities Technical Support Systems Dept. 7901
Date: 08/01/99
Map ID #: 970155
FGIS
Facilities Geographic Information System
844-0162
F Av.
G Av.
H Ave.
K Ave.
M Ave.
Hardin Ave.
Wyoming Blvd.
Eastar St.
Hydrogen Tank Rd.
CITY OF ALBUQUERQUE WATER TANK
SUBANK GATE
CAMERA DOME A
CAMERA DOME C
SUB 41
SUB 37
BLDG SUB
TOWER
Gate 2
Gate 6
Gate 8
Gate 10

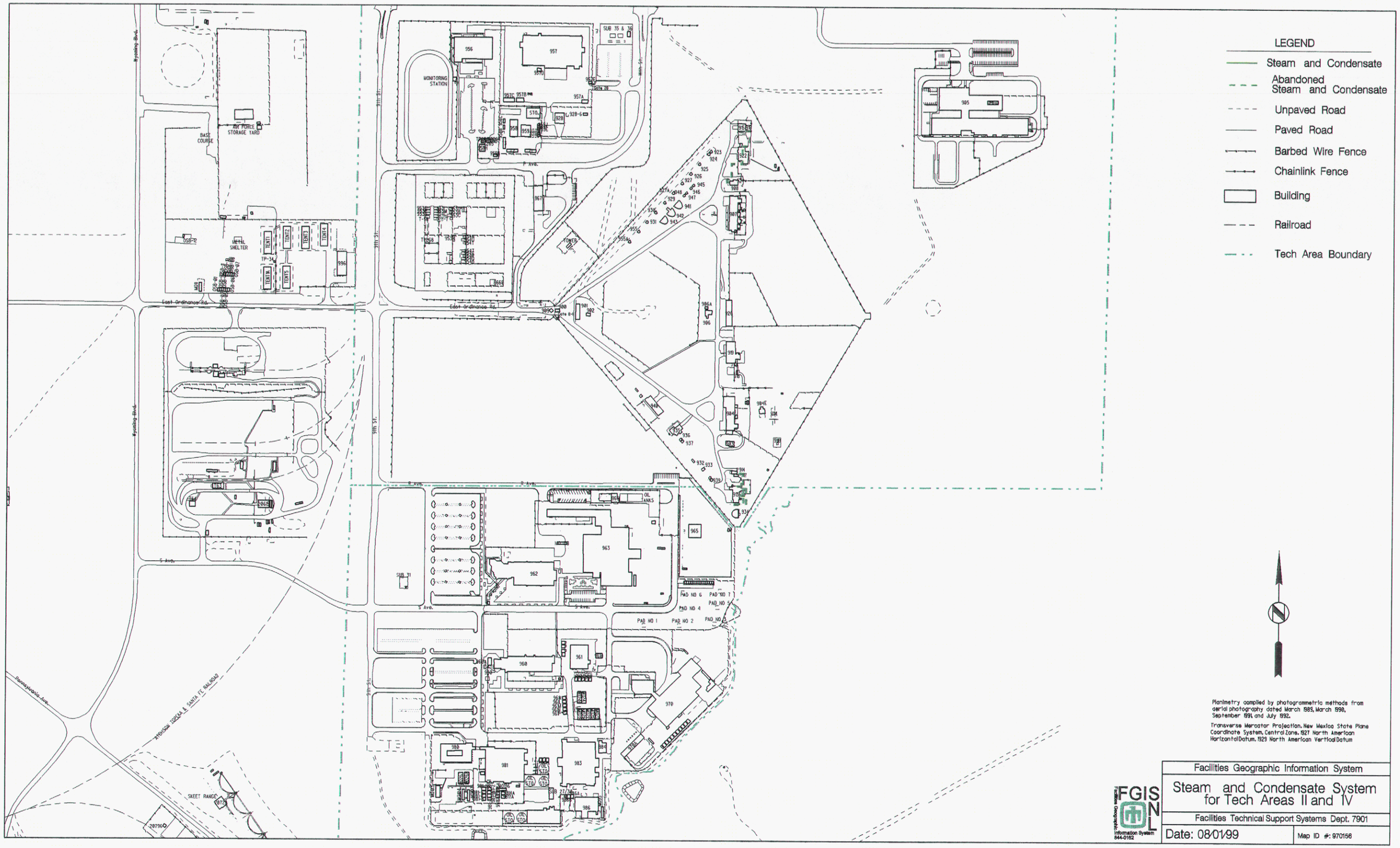
LEGEND
Steam and Condensate
Abandoned Steam and Condensate
Unpaved Road
Paved Road
Barbed Wire Fence
Chainlink Fence
Building
Railroad
Tech Area Boundary
Planimetry compiled by photogrammetric methods from aerial photography dated March 1983, March 1990, September 1991 and July 1992.
Transverse Mercator Projection. New Mexico State Plane Coordinate System, Central Zone. 1927 North American Horizontal Datum. 1929 North American Vertical Datum
Facilities Geographic Information System
Steam and Condensate System for Tech Areas II and IV
Facilities Technical Support Systems Dept. 7901
Date: 08/01/99
Map ID #: 970156
FGIS
Facilities Geographic Information System
844-0162
BASE COURSE
AIR FORCE STORAGE YARD
MONITORING STATION
East Ordnance Rd.
9th St.
Eyeglass Blvd.
R Ave.
S Ave.
P Ave.
SKEET RANGE
SANTA FE RAILROAD
PAD NO 1
PAD NO 2
PAD NO 4
PAD NO 6
PAD NO 7

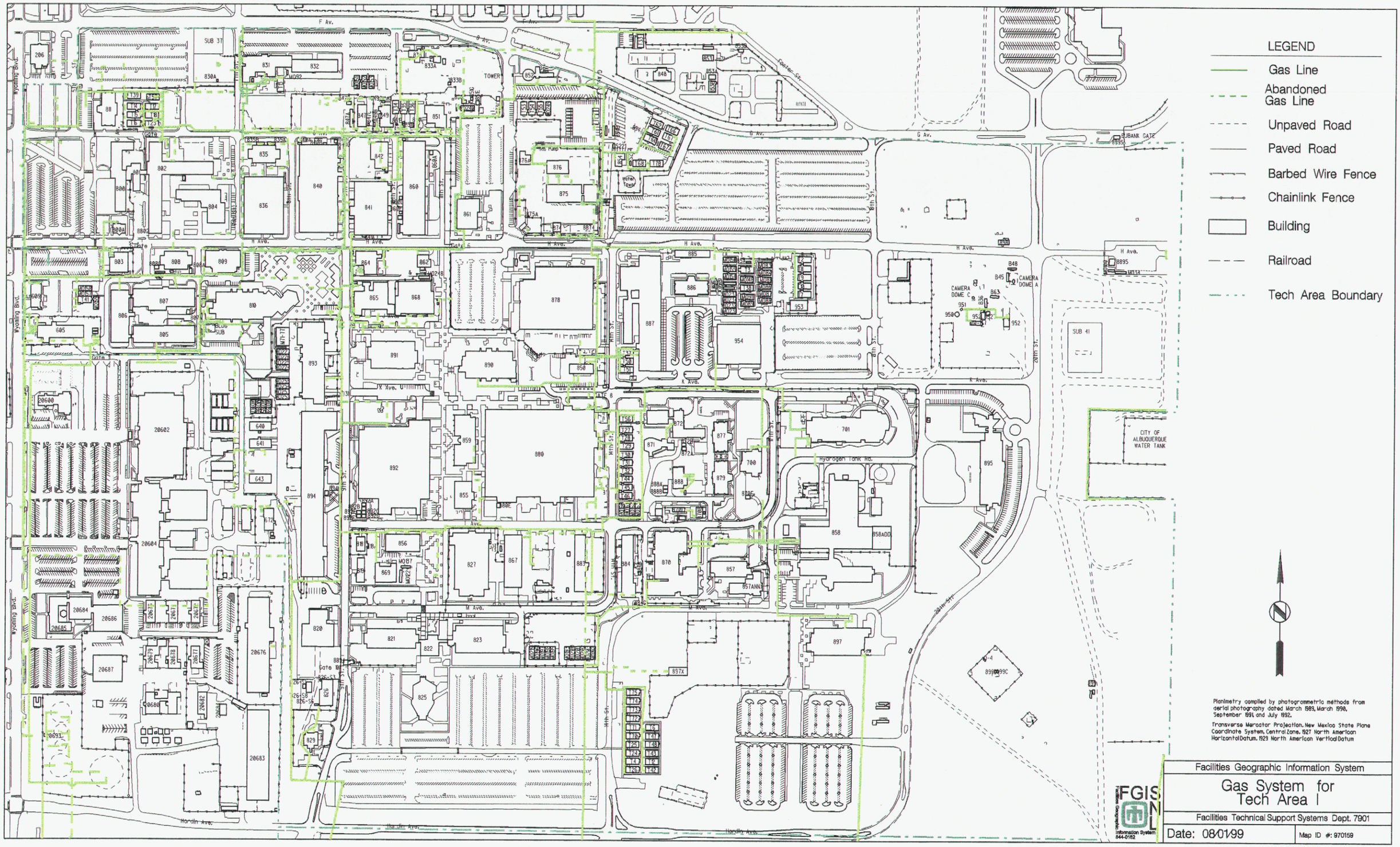
LEGEND
Gas Line
Abandoned Gas Line
Unpaved Road
Paved Road
Barbed Wire Fence
Chainlink Fence
Building
Railroad
Tech Area Boundary
Planimetry compiled by photogrammetric methods from aerial photography dated March 1989, March 1990, September 1991 and July 1992.
Transverse Mercator Projection. New Mexico State Plane Coordinate System, Central Zone. 1927 North American Horizontal Datum. 1929 North American Vertical Datum
Facilities Geographic Information System
Gas System for Tech Area I
Facilities Technical Support Systems Dept. 7901
Date: 08/01/99
Map ID #: 970159
FGIS
Information System 844-0182
F Av.
G Av.
H Av.
K Av.
M Av.
Hardin Ave.
Wyoming Blvd.
Eubank Gate
Hydrogen Tank Rd.
CITY OF ALBUQUERQUE WATER TANK
CAMERA DOME C
CAMERA DOME A
SUB 41
SUB 37
TOWER
Foster St.
8th St.
9th St.
10th St.
11th St.
20th St.

LEGEND
Gas Line
Abandoned Gas Line
Unpaved Road
Paved Road
Barbed Wire Fence
Chainlink Fence
Building
Railroad
Railroad
Tech Area Boundary
Pennsylvania Ave.
ATCHISON TOPEKA & SANTA FE RAILROAD
Eyeglass Blvd.
East Ordinance Rd.
9th St.
8th St.
7th St.
6th St.
5th St.
P Ave.
R Ave.
S Ave.
Planimetry compiled by photogrammetric methods from aerial photography dated March 1989, March 1990, September 1991 and July 1992.
Transverse Mercator Projection, New Mexico State Plane Coordinate System, Central Zone, 1927 North American Horizontal Datum, 1929 North American Vertical Datum
FGIS
Facilities Geographic Information System
844-0162
Facilities Geographic Information System
Gas System for Tech Areas II and IV
Facilities Technical Support Systems Dept. 7901
Date: 08/01/99
Map ID #: 970160

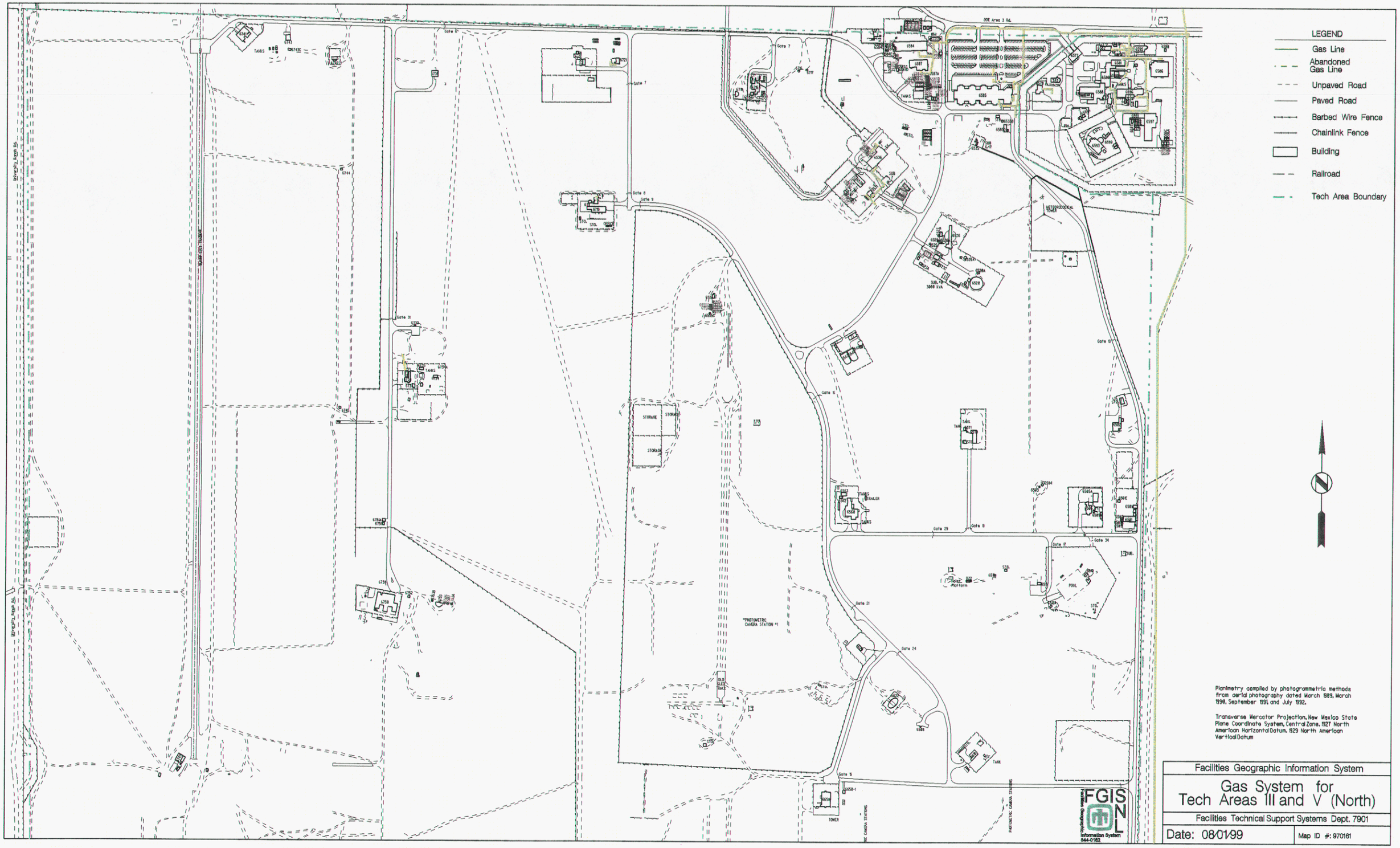
LEGEND
Gas Line
Abandoned Gas Line
Unpaved Road
Paved Road
Barbed Wire Fence
Chainlink Fence
Building
Railroad
Tech Area Boundary
Planimetry compiled by photogrammetric methods from aerial photography dated March 1989, March 1990, September 1991 and July 1992.
Transverse Mercator Projection, New Mexico State Plane Coordinate System, Central Zone, 1927 North American Horizontal Datum, 1929 North American Vertical Datum
Facilities Geographic Information System
Gas System for Tech Areas III and V (North)
Facilities Technical Support Systems Dept. 7901
Date: 08/01/99
Map ID #: 970161
FGIS
Information System 844-0182
*PHOTOGMETRIC CAMERA STATION #1
PHOTOMETRIC CAMERA STATIONS
METEOROLOGICAL TOWER
STORAGE
TANKS
TANK
TRAILER
CARS
POOL
Platform
TOWER
Gate 7
Gate 8
Gate 9
Gate 11
Gate 13
Gate 17
Gate 21
Gate 24
Gate 29
Gate 34
Gate 6
DOE Area 3 Rd.

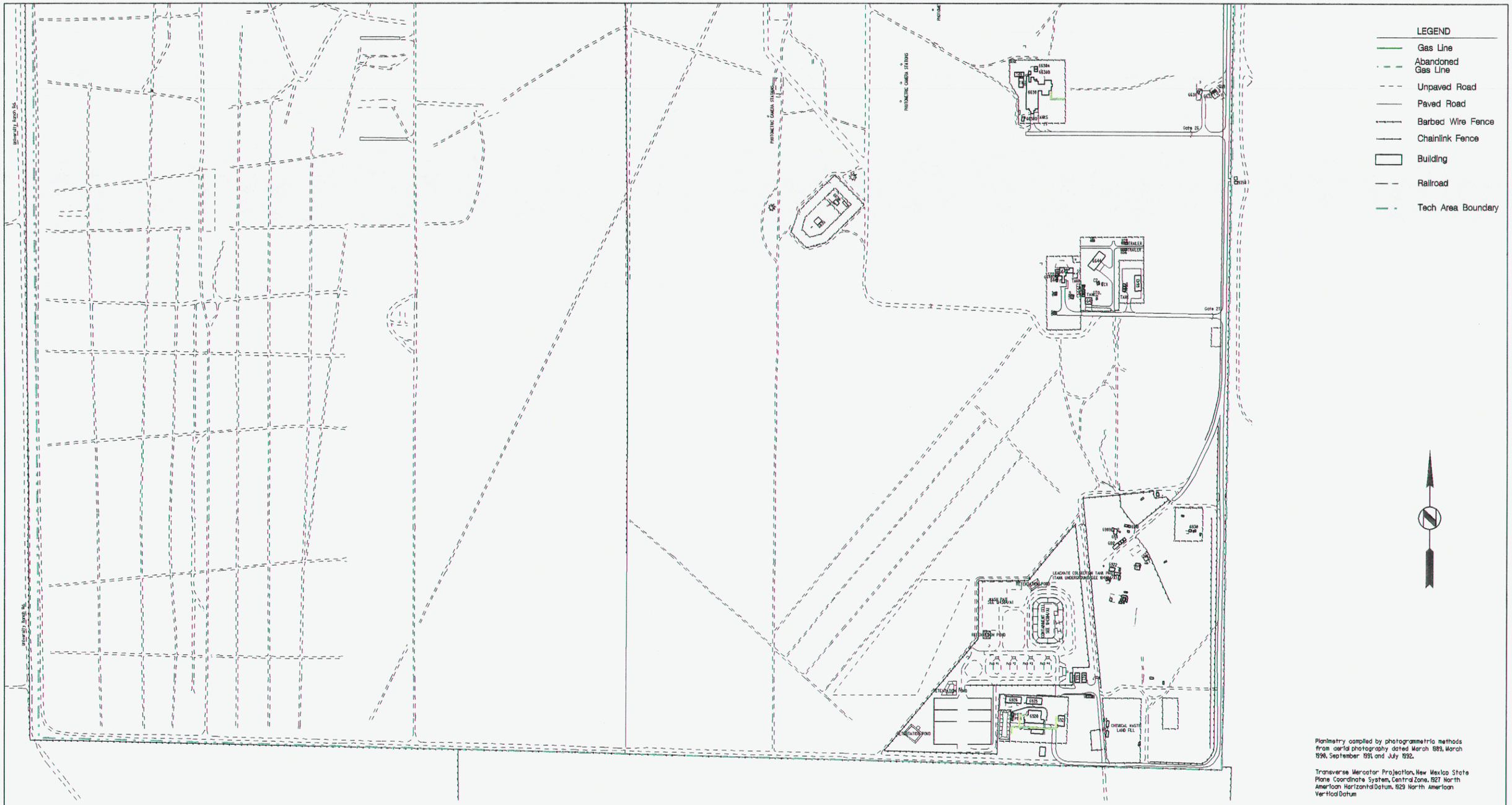

Planimetry compiled by photogrammetric methods from aerial photography dated March 1989, March 1990, September 1991 and July 1992.

Transverse Mercator Projection, New Mexico State Plane Coordinate System, Central Zone, 1927 North American Horizontal Datum, 1929 North American Vertical Datum

FGIS Facilities Geographic Information System 844-0162

Facilities Geographic Information System

Gas System for Tech Areas III and V (South)

Facilities Technical Support Systems Dept. 7901

Date: 08/01/99

Map ID #: 970162

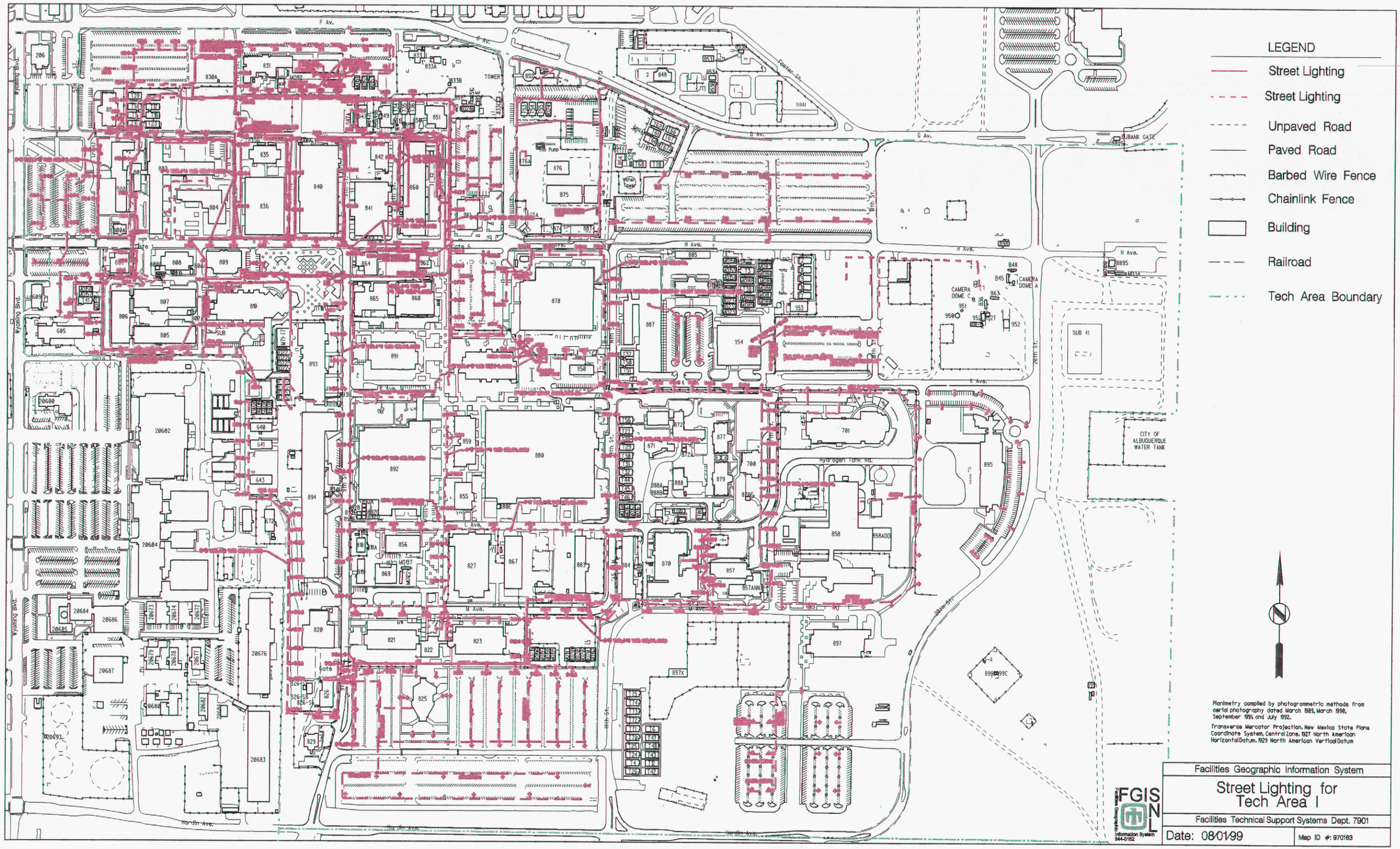
LEGEND
Street Lighting
Street Lighting
Unpaved Road
Paved Road
Barbed Wire Fence
Chainlink Fence
Building
Railroad
Tech Area Boundary
Planimetry compiled by photogrammetric methods from aerial photography dated March 1989, March 1990, September 1991 and July 1992.
Transverse Mercator Projection. New Mexico State Plane Coordinate System, Central Zone. 1927 North American Horizontal Datum. 1929 North American Vertical Datum
Facilities Geographic Information System
Street Lighting for Tech Area I
Facilities Technical Support Systems Dept. 7901
Date: 08/01/99
Map ID #: 970163
FGIS
Facilities Geographic Information System
844-0162
F Av.
G Av.
H Ave.
K Ave.
M Ave.
Hardin Ave.
Wyoming Blvd.
20th St.
24th St.
Hydrogen Tank Rd.
CITY OF ALBUQUERQUE WATER TANK
SUBANK GATE
CAMERA DOME A
CAMERA DOME C
SUB 41
TOWER

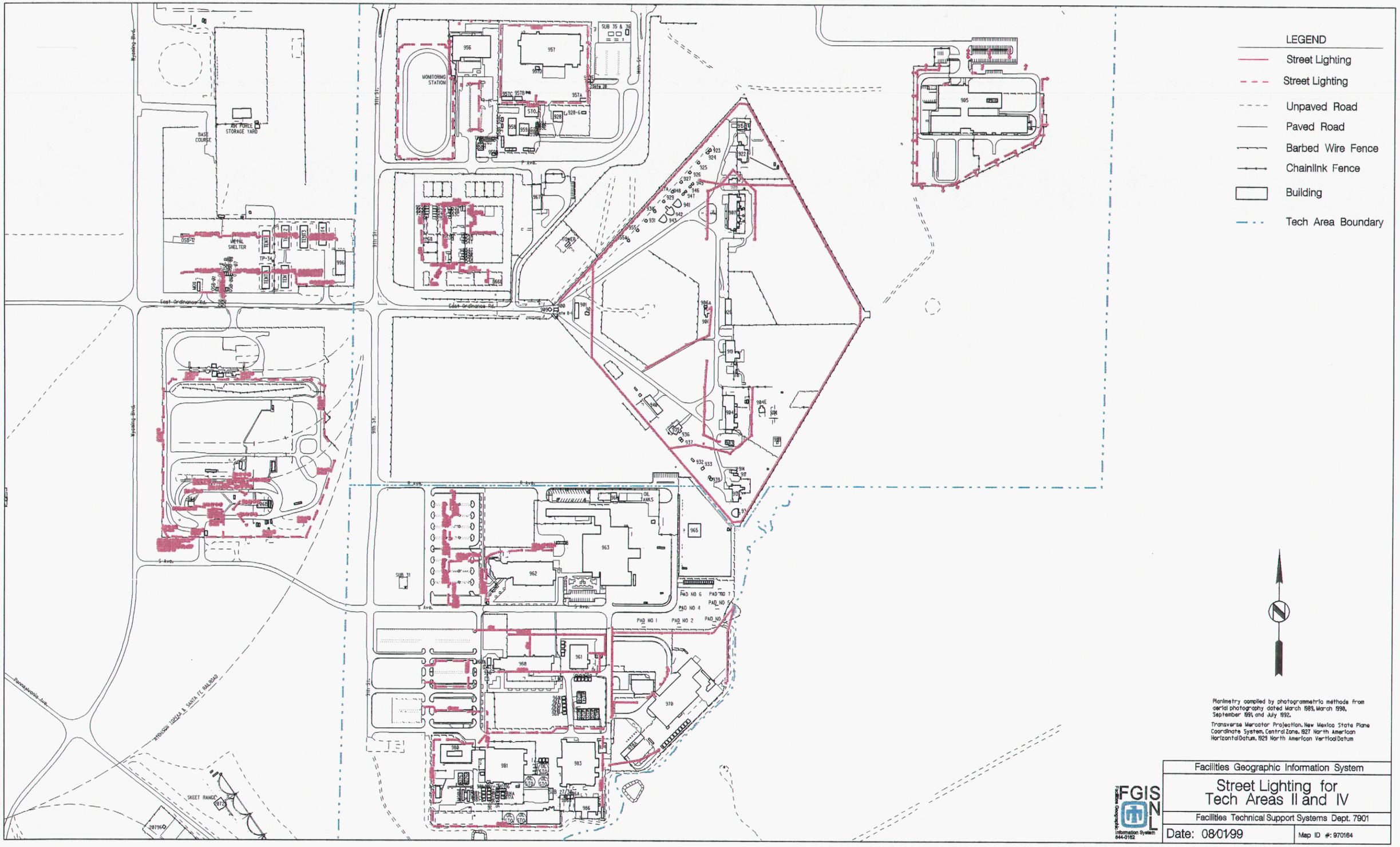
LEGEND
Street Lighting
Street Lighting
Unpaved Road
Paved Road
Barbed Wire Fence
Chainlink Fence
Building
Tech Area Boundary
Planimetry compiled by photogrammetric methods from aerial photography dated March 1983, March 1990, September 1991, and July 1992.
Transverse Mercator Projection. New Mexico State Plane Coordinate System, Central Zone. 1927 North American Horizontal Datum. 1929 North American Vertical Datum
Facilities Geographic Information System
Street Lighting for Tech Areas II and IV
Facilities Technical Support Systems Dept. 7901
Date: 08/01/99
Map ID #: 970164
FGIS
Facilities Geographic Information System
644-0162
BASE COURSE
AIR FORCE STORAGE YARD
MEHL SHELTER
MONITORING STATION
TOWER
OIL TANKS
PAD NO 1
PAD NO 2
PAD NO 4
PAD NO 5
PAD NO 6
PAD NO 7
SKEET RANGE
East Ordinance Rd.
P Ave.
R Ave.
S Ave.
9th St.
Rosebud Blvd.
Pennsylvania Ave.
ATCHISON TOPEKA & SANTA FE RAILROAD

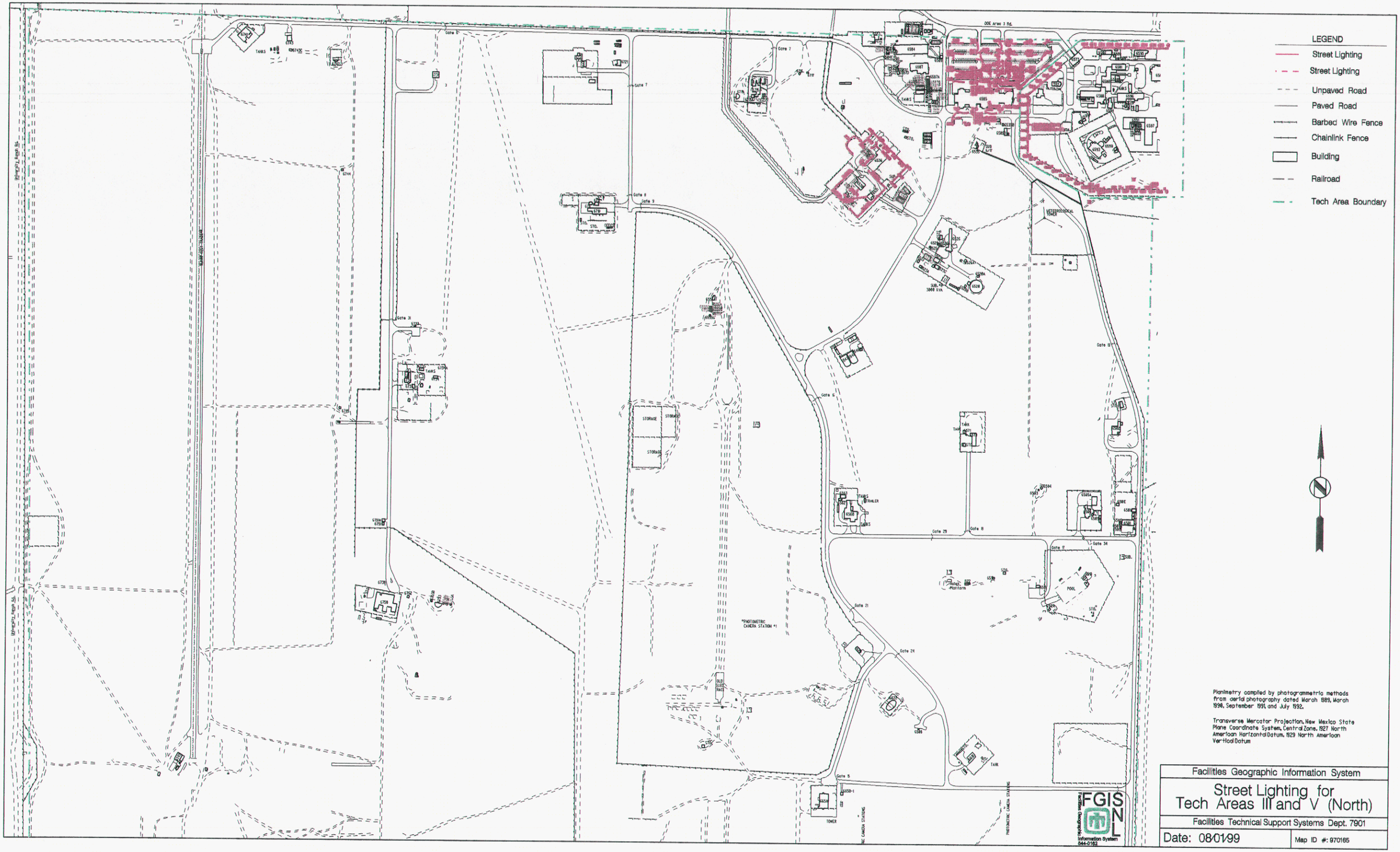
LEGEND
Street Lighting
Street Lighting
Unpaved Road
Paved Road
Barbed Wire Fence
Chainlink Fence
Building
Railroad
Tech Area Boundary
Planimetry compiled by photogrammetric methods from aerial photography dated March 1989, March 1990, September 1991, and July 1992.
Transverse Mercator Projection, New Mexico State Plane Coordinate System, Central Zone, 1927 North American Horizontal Datum, 1929 North American Vertical Datum
Facilities Geographic Information System
Street Lighting for Tech Areas III and V (North)
Facilities Technical Support Systems Dept. 7901
Date: 08/01/99
Map ID #: 970165
FGIS
Information System 844-2162

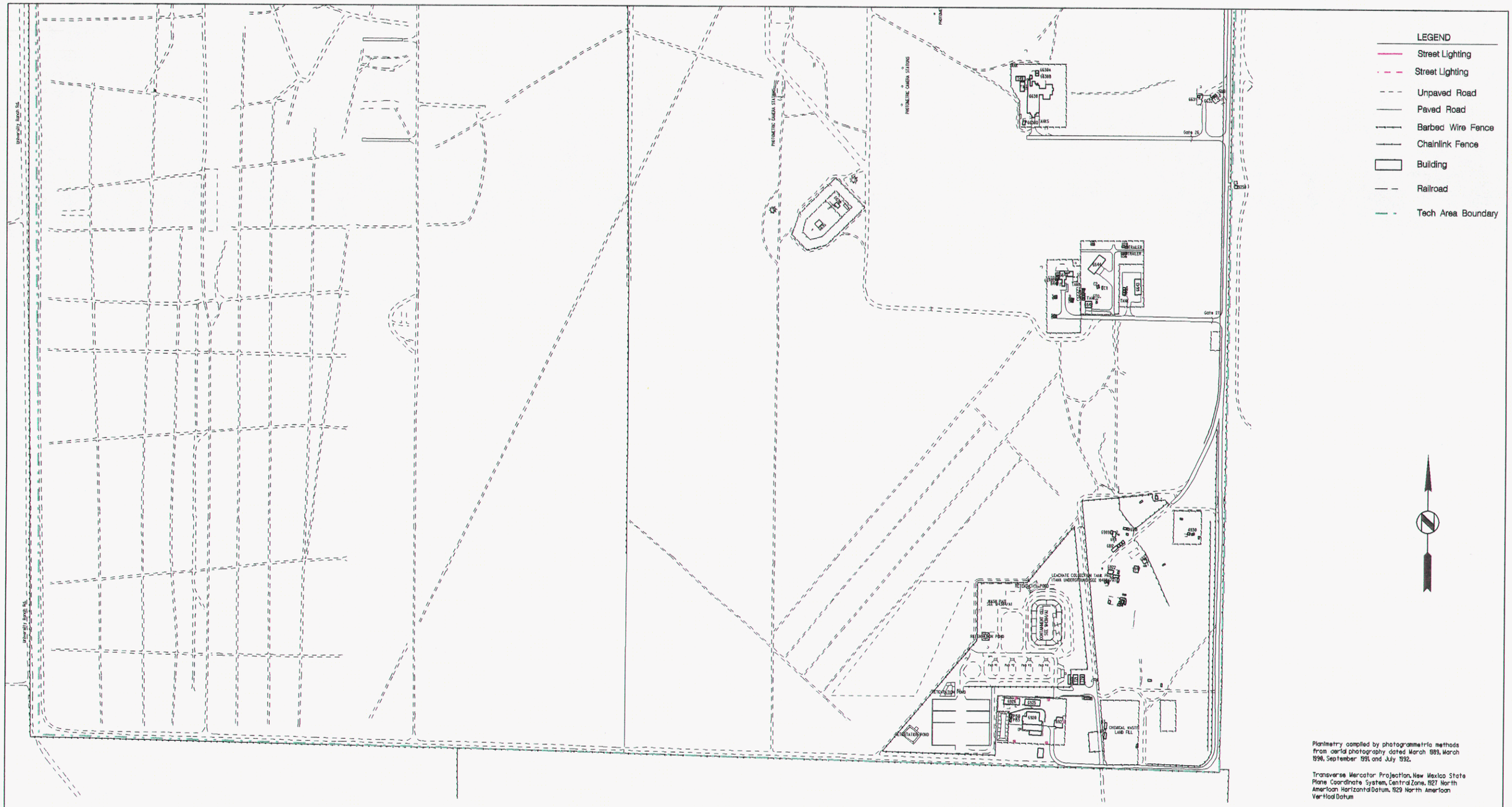

Planimetry compiled by photogrammetric methods from aerial photography dated March 989, March 1990, September 1991 and July 1992.

Transverse Mercator Projection, New Mexico State Plane Coordinate System, Central Zone, 1927 North American Horizontal Datum, 1929 North American Vertical Datum

FGIS
Facilities Geographic Information System
844-0182

Facilities Geographic Information System

Street Lighting for Tech Areas III and V (South)

Facilities Technical Support Systems Dept. 7901

Date: 08/01/99

Map ID #: 970166

DISTRIBUTION:

3 C. L. Soden, Director
Environmental Protection Division
U.S. Department of Energy
Albuquerque Operations Office
P.O. Box 5400
Albuquerque, NM 87185-5400

1 S. D. Lacy, NEPA Compliance Officer
U.S. Department of Energy, Kirtland Area Office
P.O. Box 5400 MS 0184
Albuquerque, NM 87185-0184

1 M. West
U.S. Department of Energy, Kirtland Area Office
P.O. Box 5400 MS 0184
Albuquerque, NM 87185-0184

2 C. M. Borgstrom
U.S. Department of Energy, Headquarters
Office of Environment, Safety and Health (EH)
Forrestal Building
1000 Independence Avenue, S.W.
Washington, DC 20585

1 Michael D. Gallegos,
Department of the Air Force
377 CEG/CECX
Kirtland AFB, NM 87117-5663

1	MS	0361	Lynn Jones, 0700
2		0651	ES&H Records Center, Barbara Staley, 15102
1		0701	Les Shepard, 6100
2		0720	Denise Bleakly, 6804
1		0720	Ken Sorenson, 6804
1		0771	Margaret Chu, 6800
1		0873	Al Bendure, 14302
1		0901	Stan Harrison, 7822
1		0902	Nadine Williams, 7934
1		0926	Camile Reyes, 7932
1		0932	Dave Corbett, 7931
1		0939	Neil Hartwigsen, 7900
2		0944	Lisa Eshelman, 7901
1		0949	Bonnie Hammond
2		1042	Joan Harris, 7575
1		1042	Hue-Su Hwang, 7575
2		1043	ES&H Library, T-48, (NEPA), 0722
1		1050	Dick Rhode, 7500
1		1050	L. Al West, 7500
1		1087	Fran Nimick, 6133
1		1088	David Miller, 6134
1		1089	Warren Cox, 6132
1		1089	Dick Fate, 6135
1		1173	Paul Fleming, 7523
1		1173	Joe Guerrero, 7575
1		1173	Bill Johns, 7523
1		9018	Central Technical Files, 8940-2
2		0899	Technical Library, 4916
2		0619	Review & Approval Desk, 00111 For DOE/OSTI